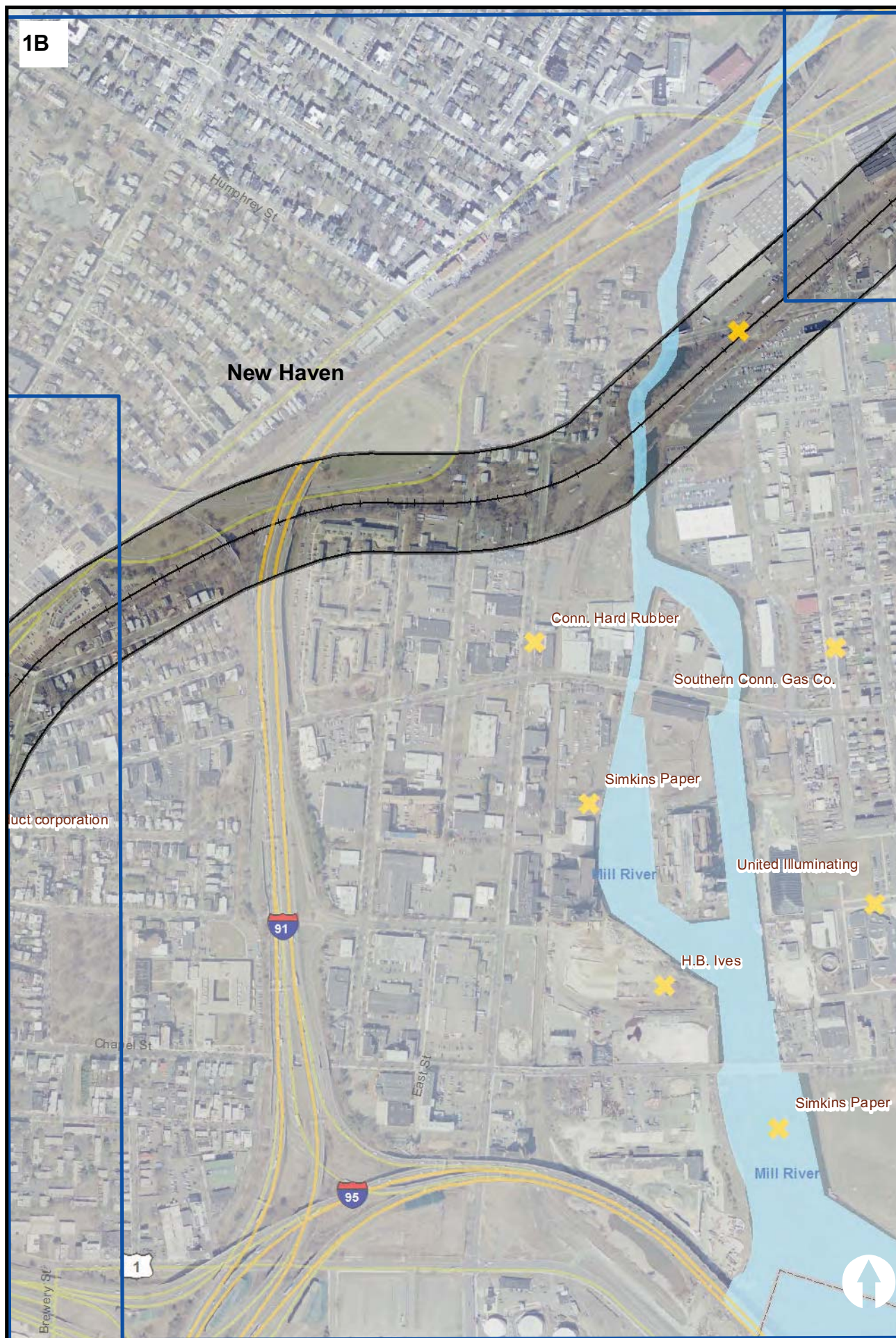


2.6 Hazardous Materials (Sheets 1-28)

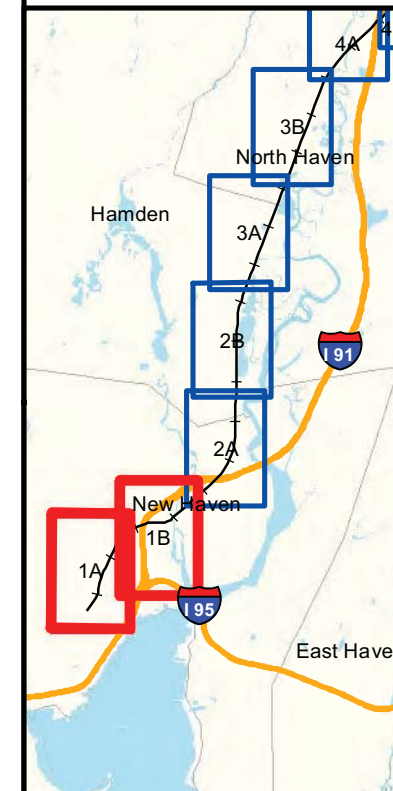
1A



1B



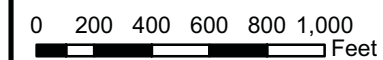
**New Haven - Hartford
Springfield Line
State Project No.
170-2296**



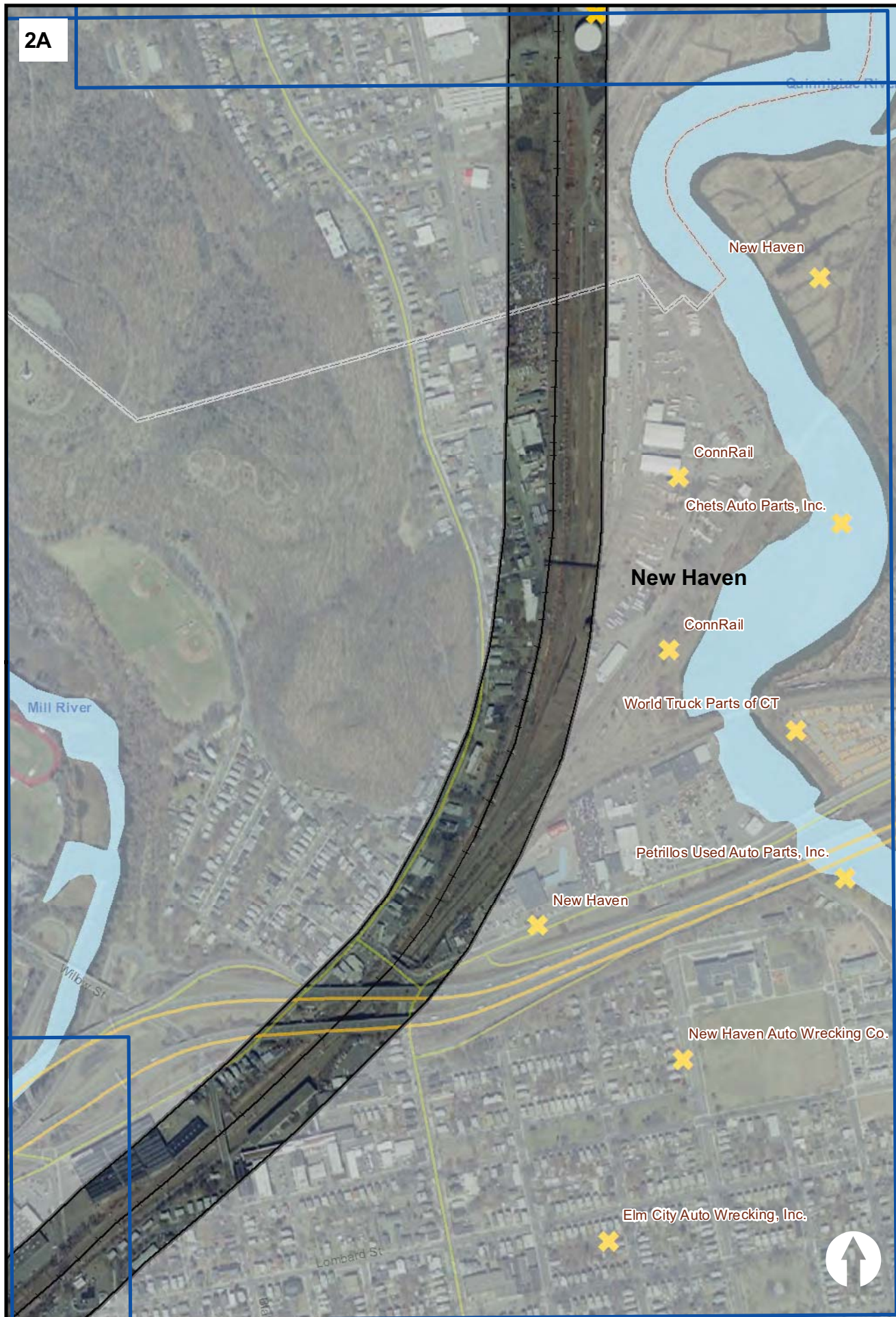
**Hazardous Materials
and Leachate Waste**

- Amtrak Stations
- Proposed Station Sites
- 250-Foot Analysis Area
- ✕ Leachate Waste Water
- ☢ Hazardous Materials

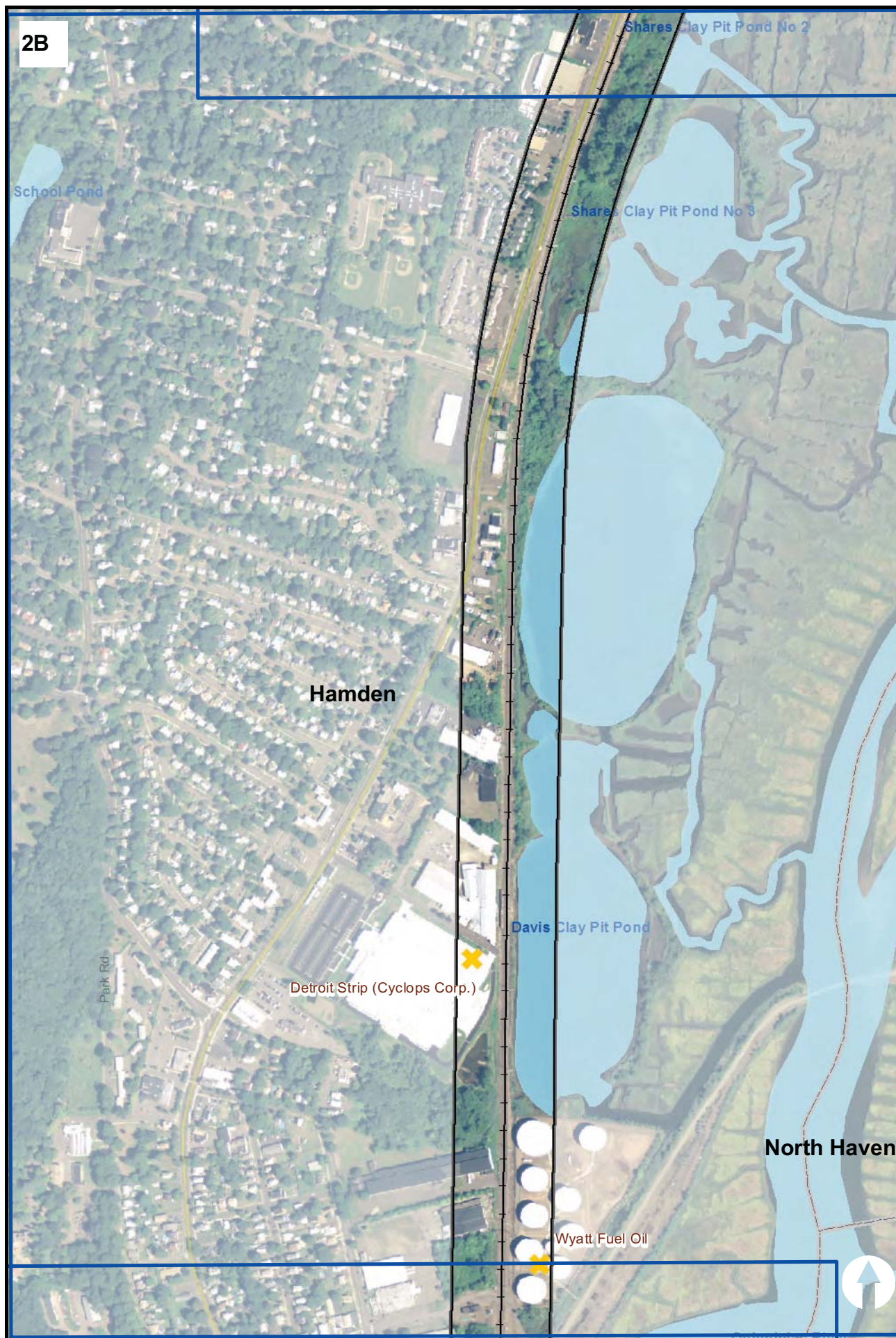
**DRAFT GRAPHIC
SEPTEMBER 1, 2011**



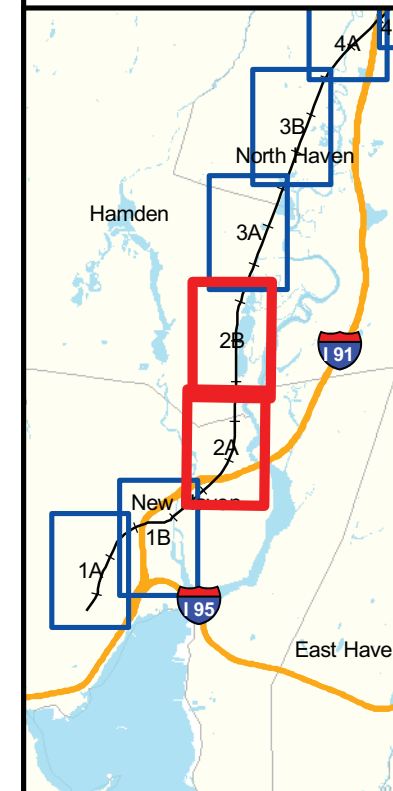
2A



2B



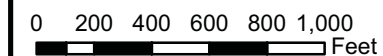
**New Haven - Hartford
Springfield Line
State Project No.
170-2296**



**Hazardous Materials
and Leachate Waste**

- Amtrak Stations
- Proposed Station Sites
- 250-Foot Analysis Area
- ✕ Leachate Waste Water
- ☸ Hazardous Materials

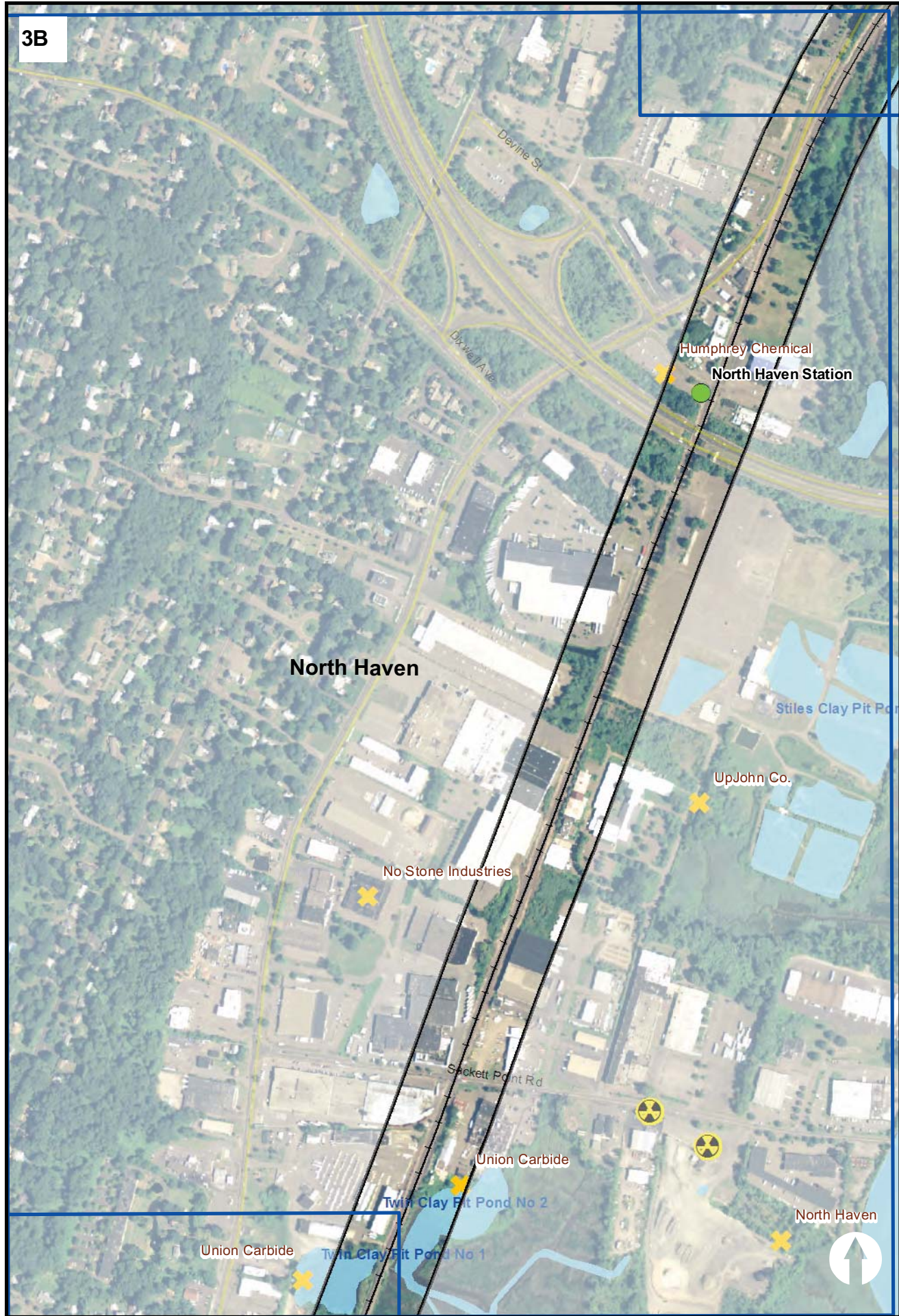
**DRAFT GRAPHIC
SEPTEMBER 1, 2011**



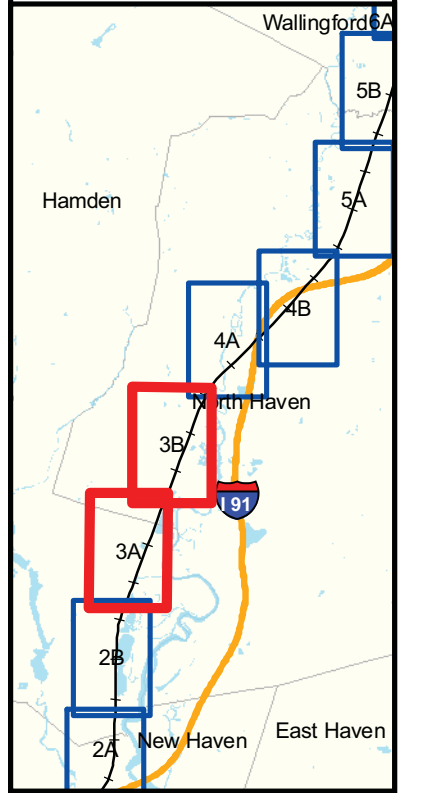
3A



3B

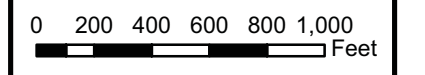


**New Haven - Hartford
Springfield Line
State Project No.
170-2296**



- Hazardous Materials and Leachate Waste**
- Amtrak Stations
 - Proposed Station Sites
 - 250-Foot Analysis Area
 - ✕ Leachate Waste Water
 - ☢ Hazardous Materials

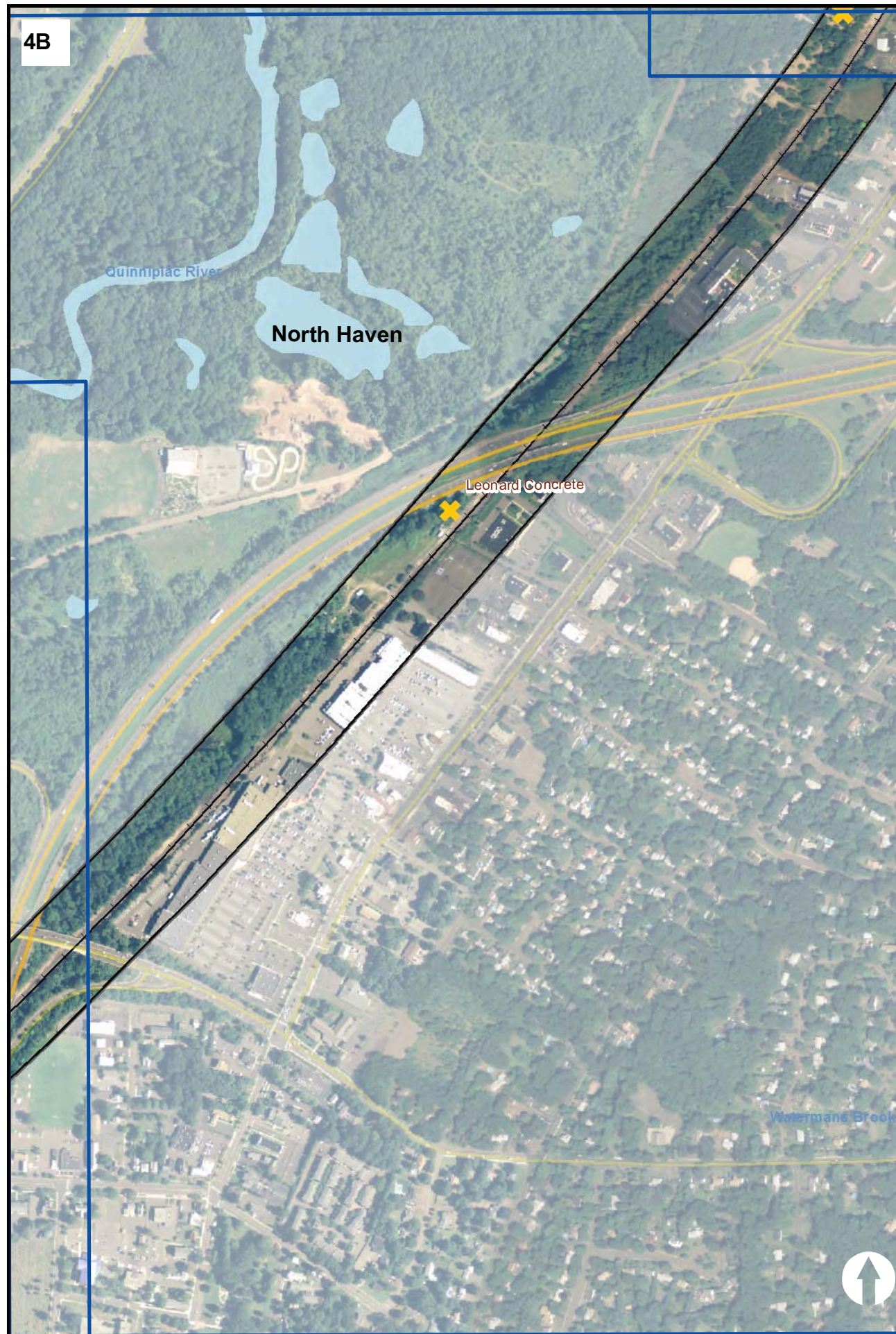
**DRAFT GRAPHIC
SEPTEMBER 1, 2011**



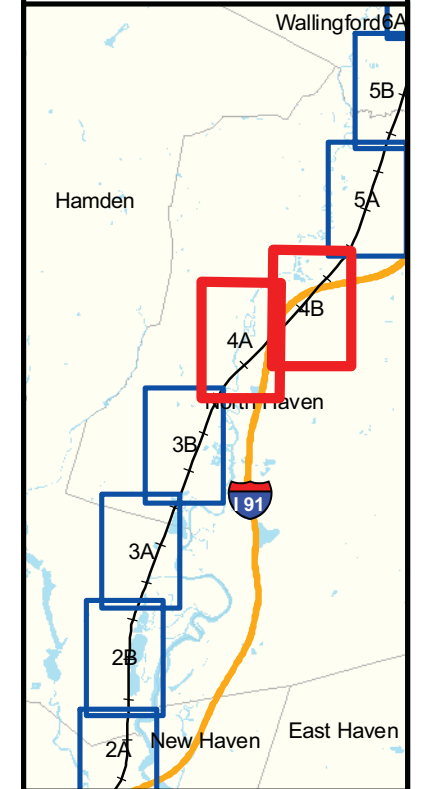
4A



4B



**New Haven - Hartford
Springfield Line
State Project No.
170-2296**



**Hazardous Materials
and Leachate Waste**

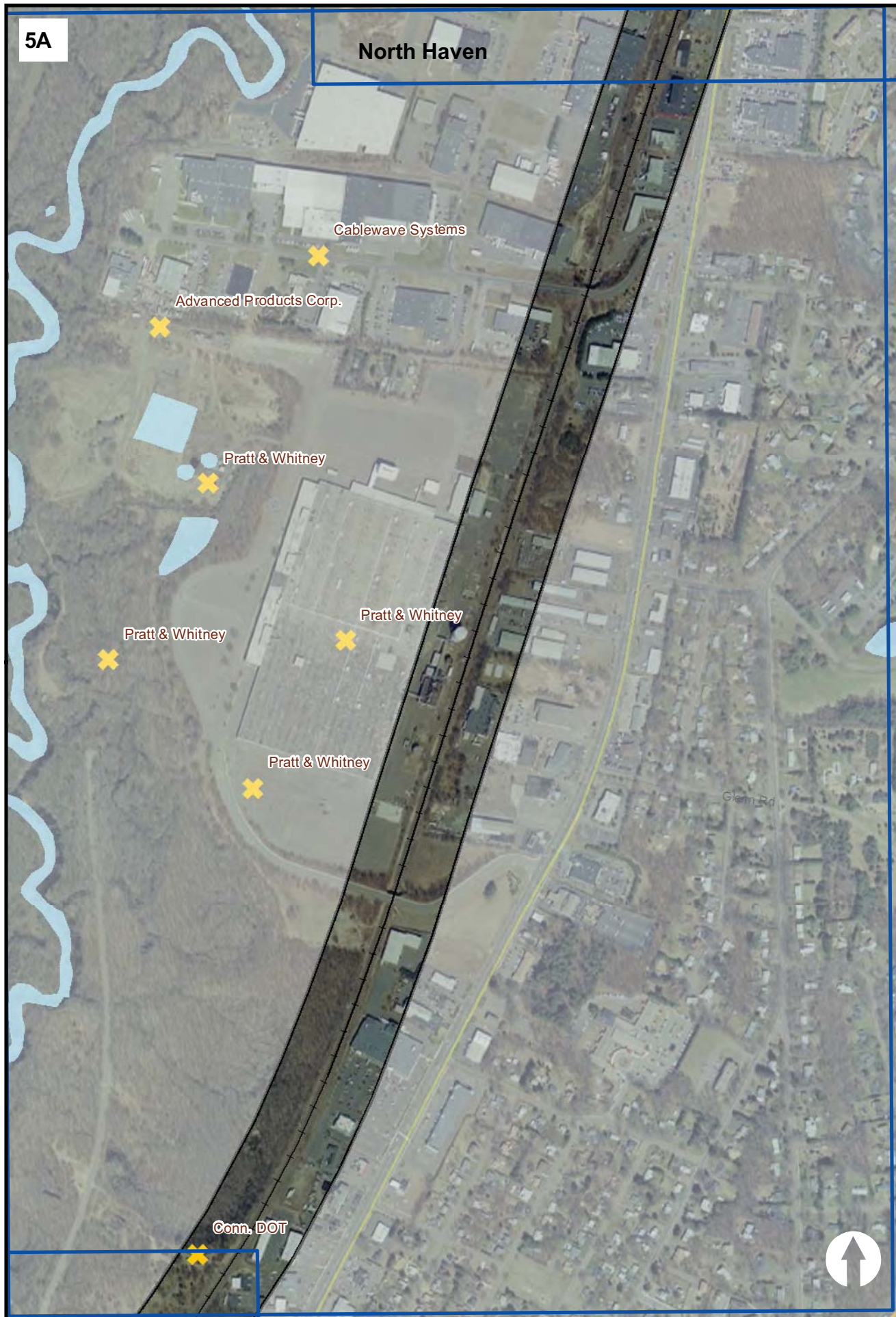
- Amtrak Stations
- Proposed Station Sites
- 250-Foot Analysis Area
- ✕ Leachate Waste Water
- ☢ Hazardous Materials

**DRAFT GRAPHIC
SEPTEMBER 1, 2011**



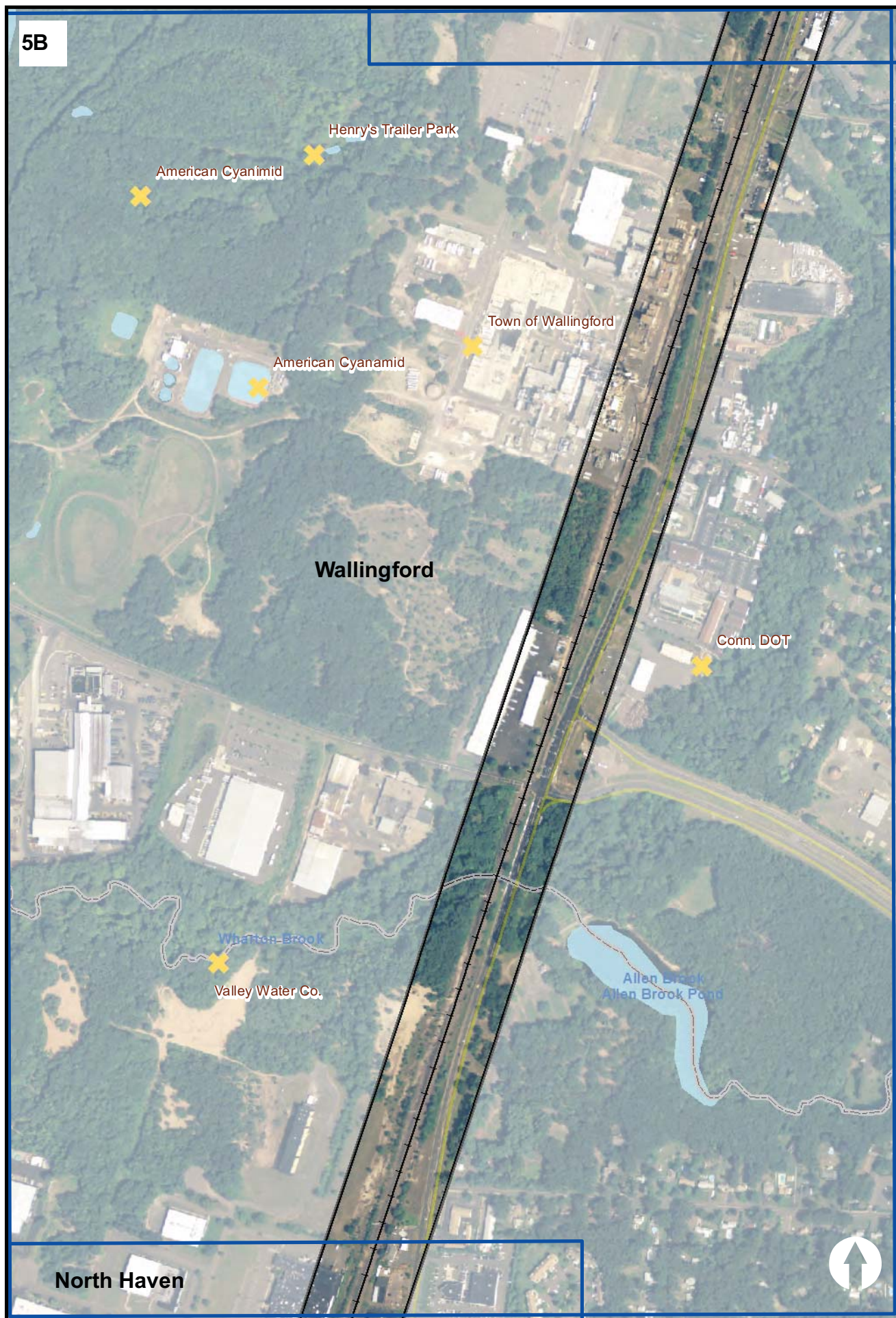
5A

North Haven

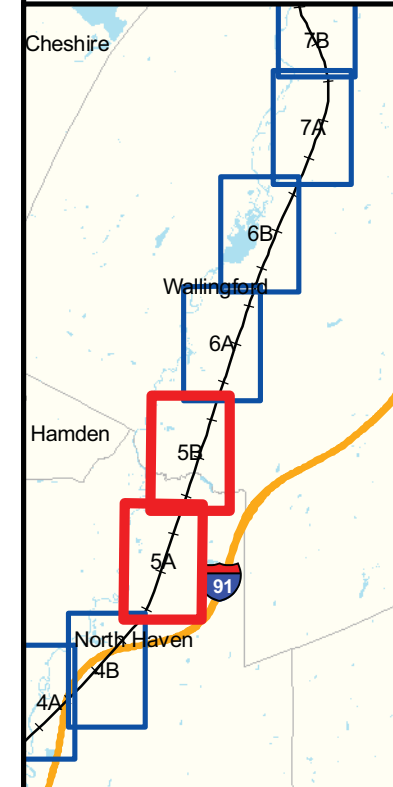


5B

Wallingford



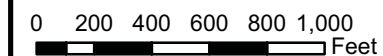
**New Haven - Hartford
Springfield Line
State Project No.
170-2296**



**Hazardous Materials
and Leachate Waste**

- Amtrak Stations
- Proposed Station Sites
- 250-Foot Analysis Area
- ✕ Leachate Waste Water
- ☠ Hazardous Materials

**DRAFT GRAPHIC
SEPTEMBER 1, 2011**



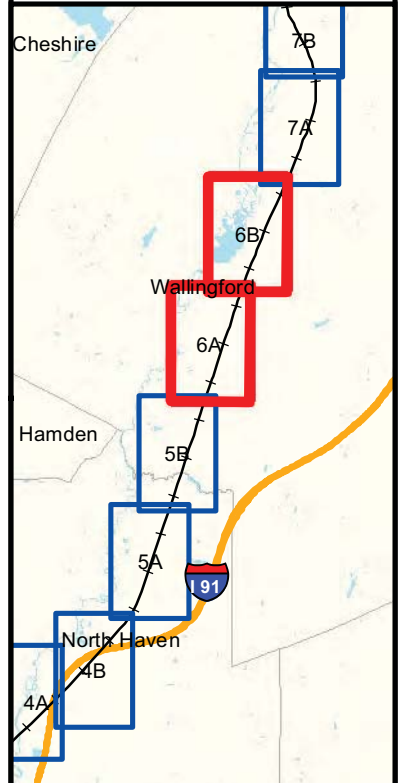
6A



6B




**New Haven - Hartford
Springfield Line
State Project No.
170-2296**



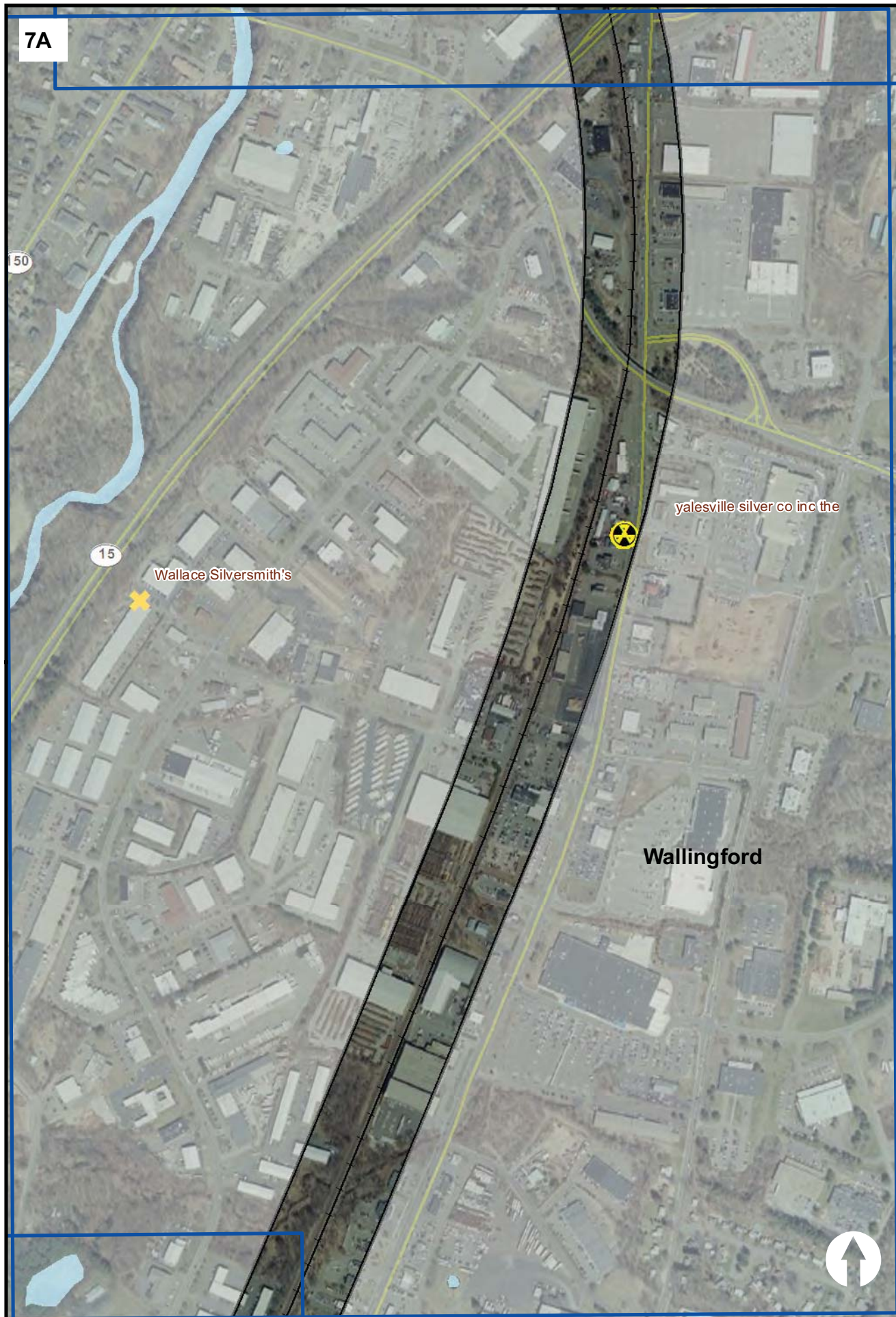
**Hazardous Materials
and Leachate Waste**

- Amtrak Stations
- Proposed Station Sites
- 250-Foot Analysis Area
- ✕ Leachate Waste Water
- ☢ Hazardous Materials

**DRAFT GRAPHIC
SEPTEMBER 1, 2011**



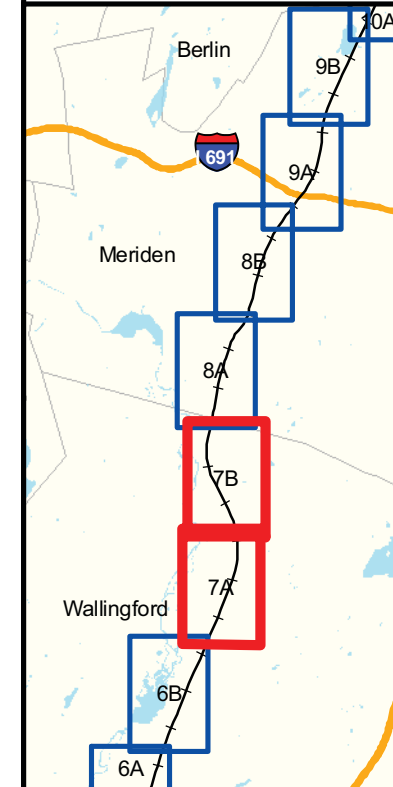
7A



7B



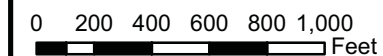
**New Haven - Hartford
Springfield Line
State Project No.
170-2296**




**Hazardous Materials
and Leachate Waste**

- Amtrak Stations
- Proposed Station Sites
- 250-Foot Analysis Area
- ✕ Leachate Waste Water
- ☸ Hazardous Materials

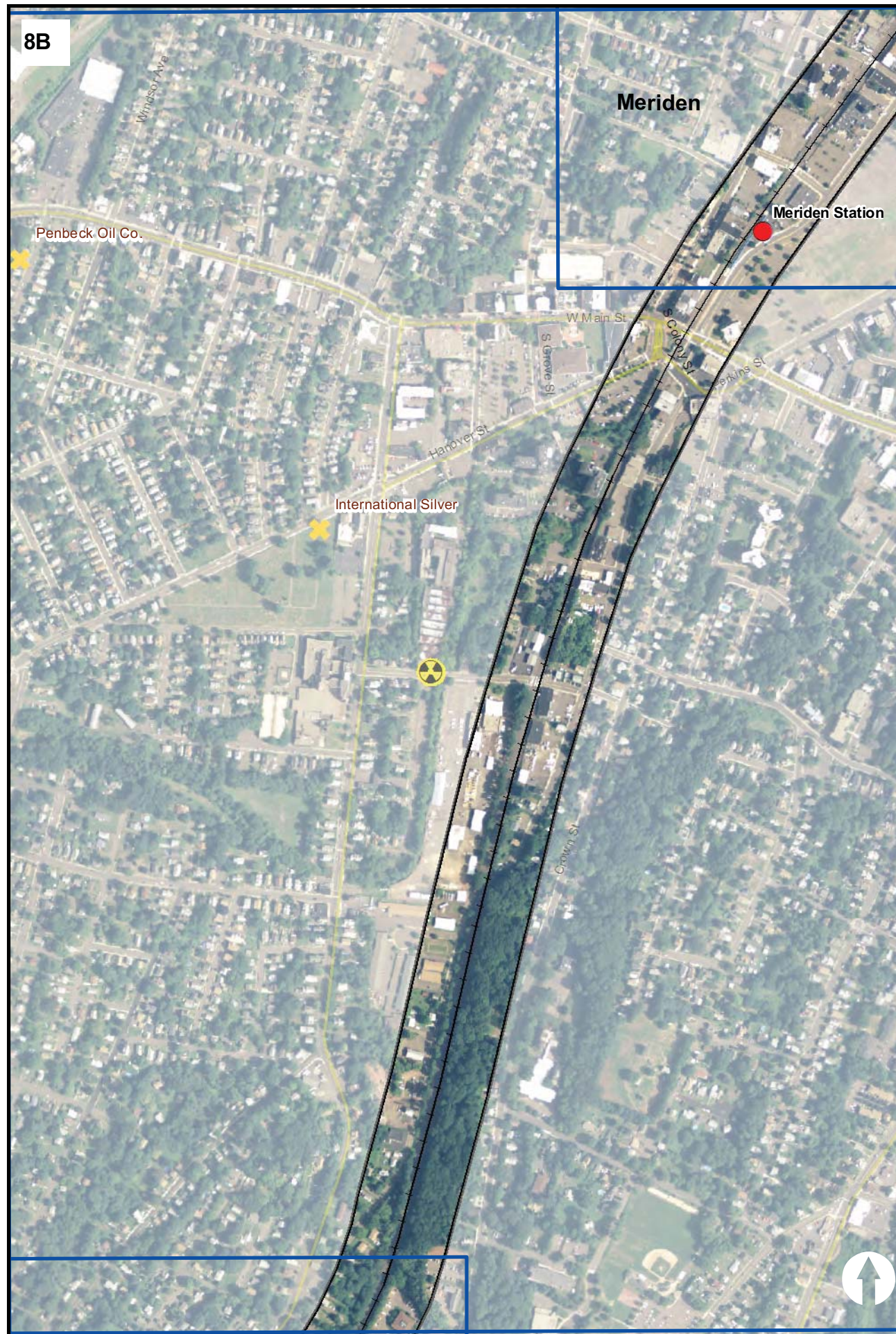
**DRAFT GRAPHIC
SEPTEMBER 1, 2011**



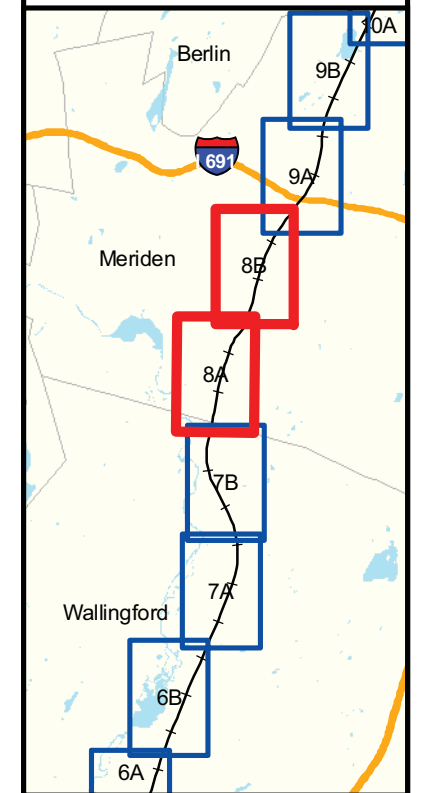
8A



8B



**New Haven - Hartford
Springfield Line
State Project No.
170-2296**



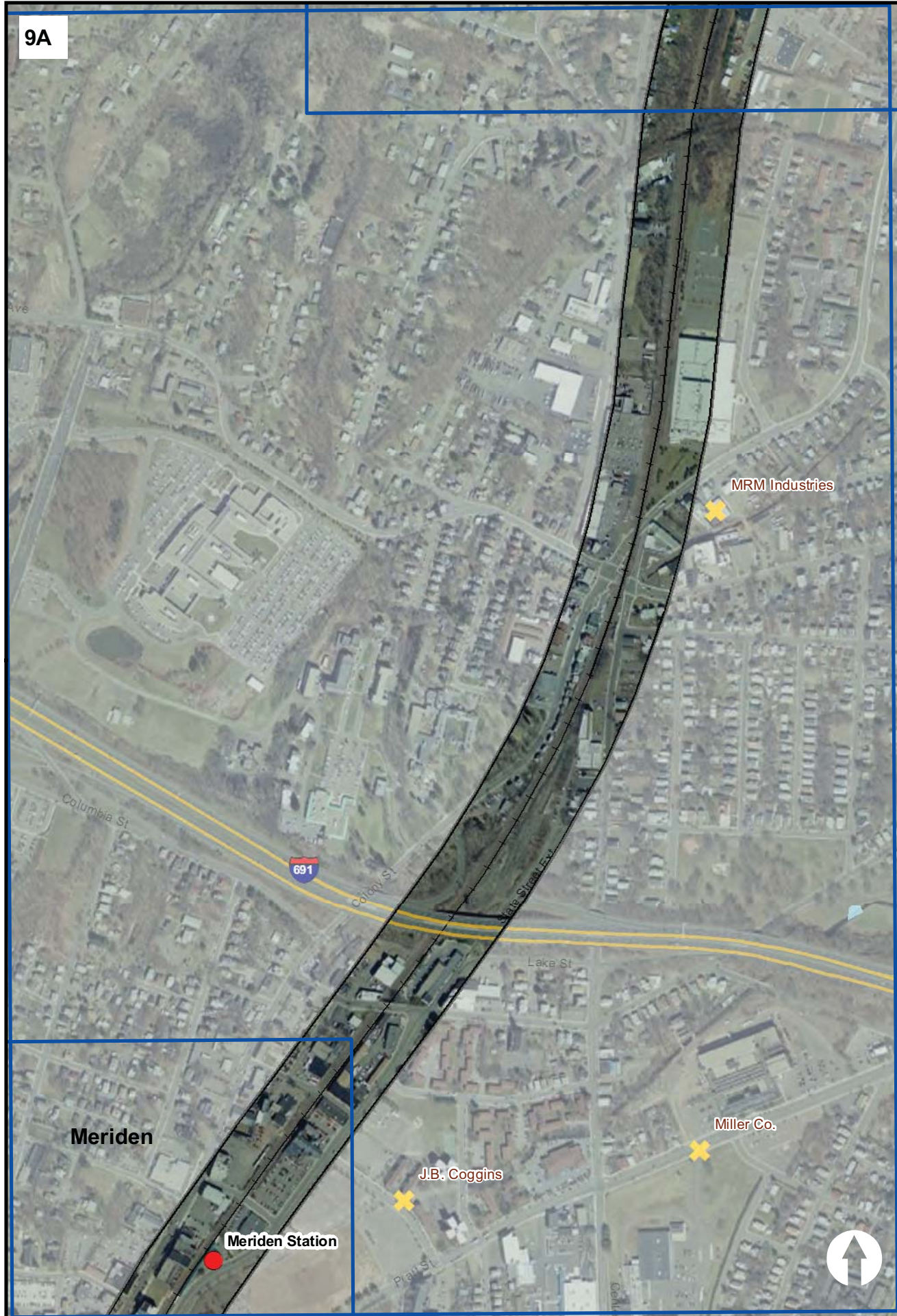
**Hazardous Materials
and Leachate Waste**

- Amtrak Stations
- Proposed Station Sites
- 250-Foot Analysis Area
- ✕ Leachate Waste Water
- ☸ Hazardous Materials

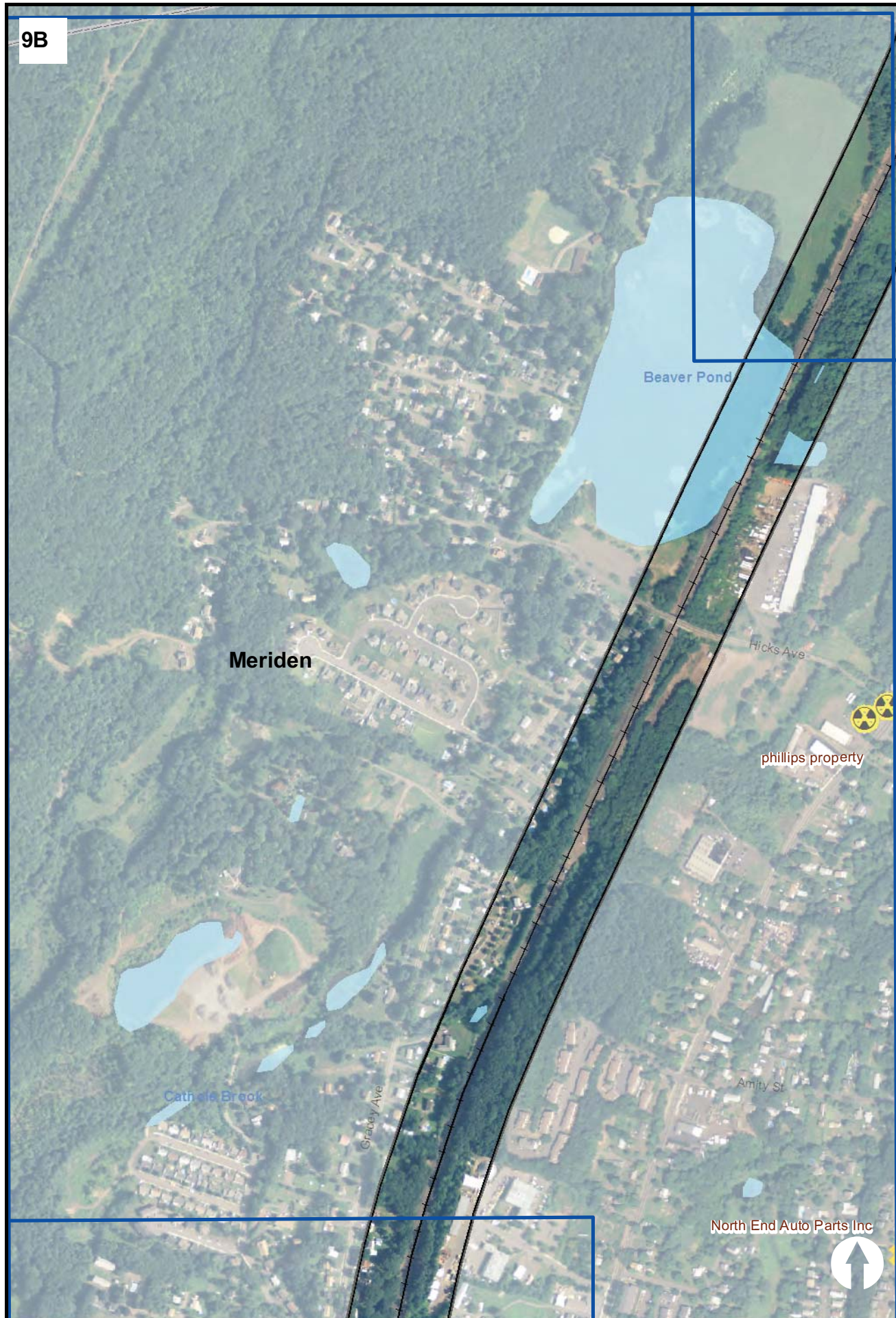
**DRAFT GRAPHIC
SEPTEMBER 1, 2011**



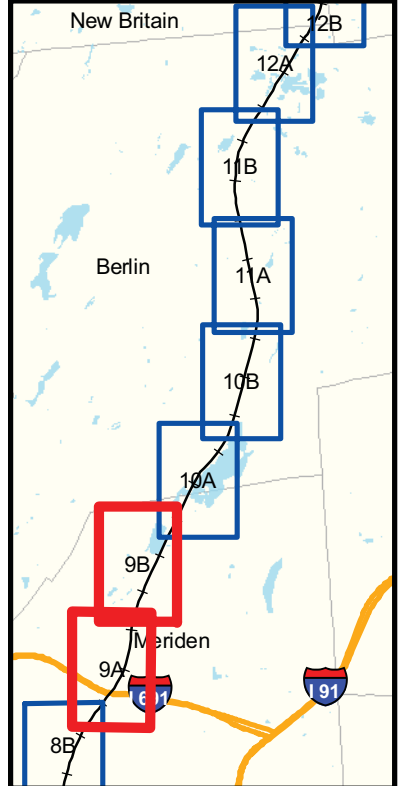
9A



9B




**New Haven - Hartford
Springfield Line
State Project No.
170-2296**



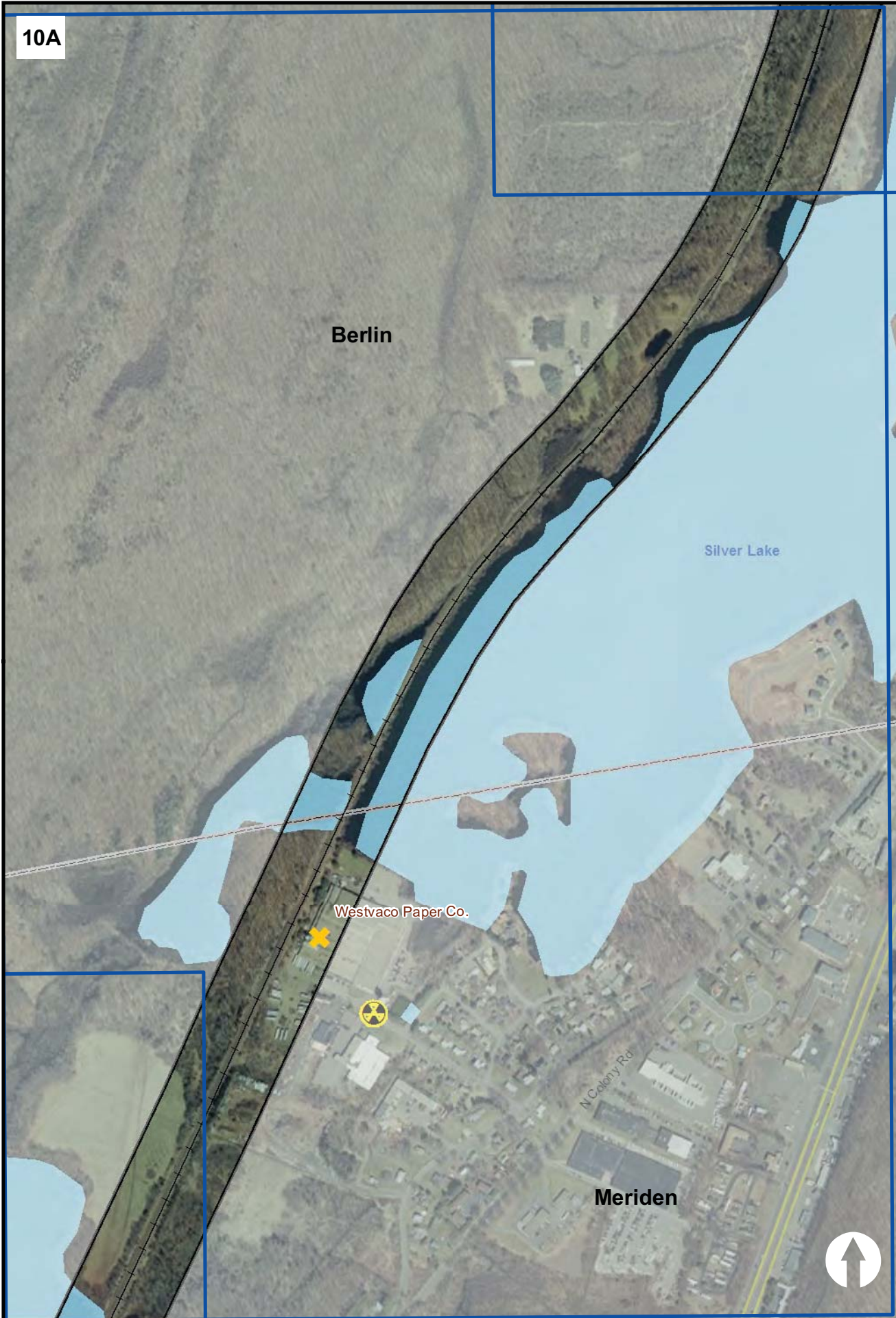
**Hazardous Materials
and Leachate Waste**

- Amtrak Stations
- Proposed Station Sites
- 250-Foot Analysis Area
- ✕ Leachate Waste Water
- ☢ Hazardous Materials

**DRAFT GRAPHIC
SEPTEMBER 1, 2011**



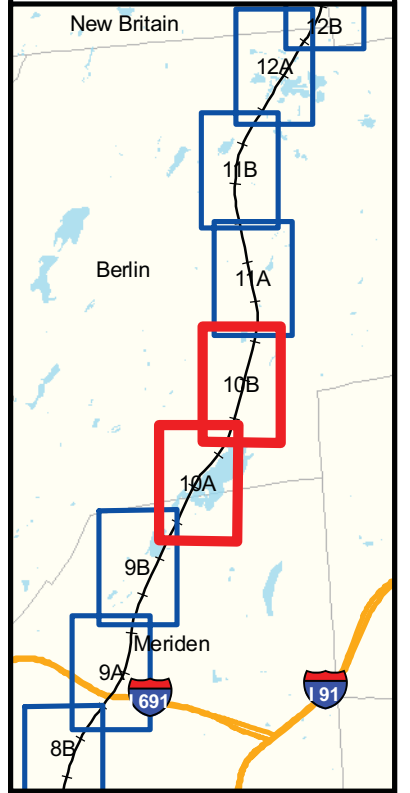
10A



10B




**New Haven - Hartford
Springfield Line
State Project No.
170-2296**



- Hazardous Materials
and Leachate Waste**
- Amtrak Stations
 - Proposed Station Sites
 - 250-Foot Analysis Area
 - ✕ Leachate Waste Water
 - ☸ Hazardous Materials

**DRAFT GRAPHIC
SEPTEMBER 1, 2011**



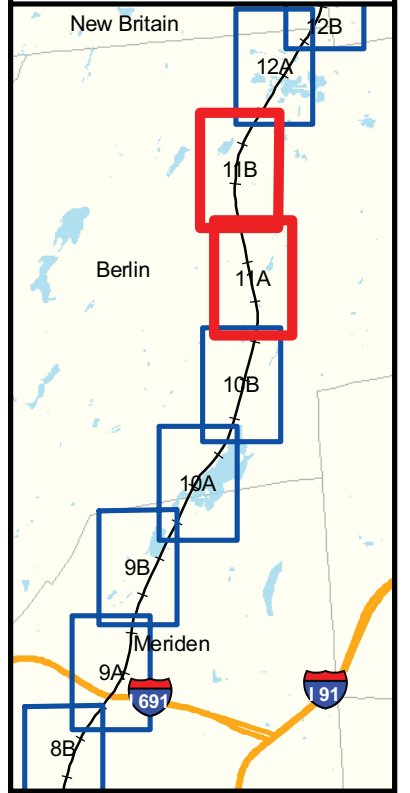
11A



11B




**New Haven - Hartford
Springfield Line
State Project No.
170-2296**



- Hazardous Materials
and Leachate Waste**
- Amtrak Stations
 - Proposed Station Sites
 - 250-Foot Analysis Area
 - ✕ Leachate Waste Water
 - ☢ Hazardous Materials

**DRAFT GRAPHIC
SEPTEMBER 1, 2011**



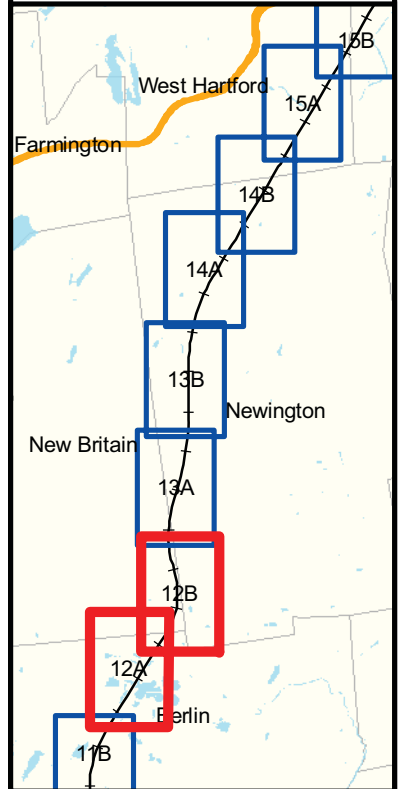
12A



12B




**New Haven - Hartford
Springfield Line
State Project No.
170-2296**



**Hazardous Materials
and Leachate Waste**

- Amtrak Stations
- Proposed Station Sites
- 250-Foot Analysis Area
- ✕ Leachate Waste Water
- ☠ Hazardous Materials

**DRAFT GRAPHIC
SEPTEMBER 1, 2011**



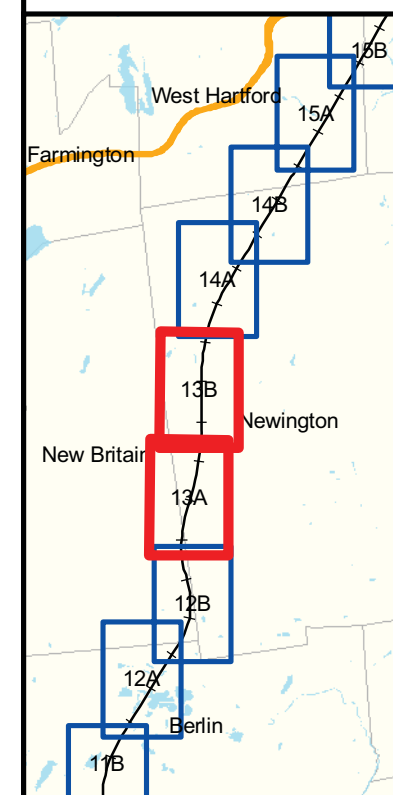
13A



13B



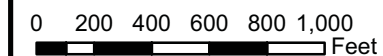
**New Haven - Hartford
Springfield Line
State Project No.
170-2296**



**Hazardous Materials
and Leachate Waste**

- Amtrak Stations
- Proposed Station Sites
- 250-Foot Analysis Area
- ✕ Leachate Waste Water
- ☢ Hazardous Materials

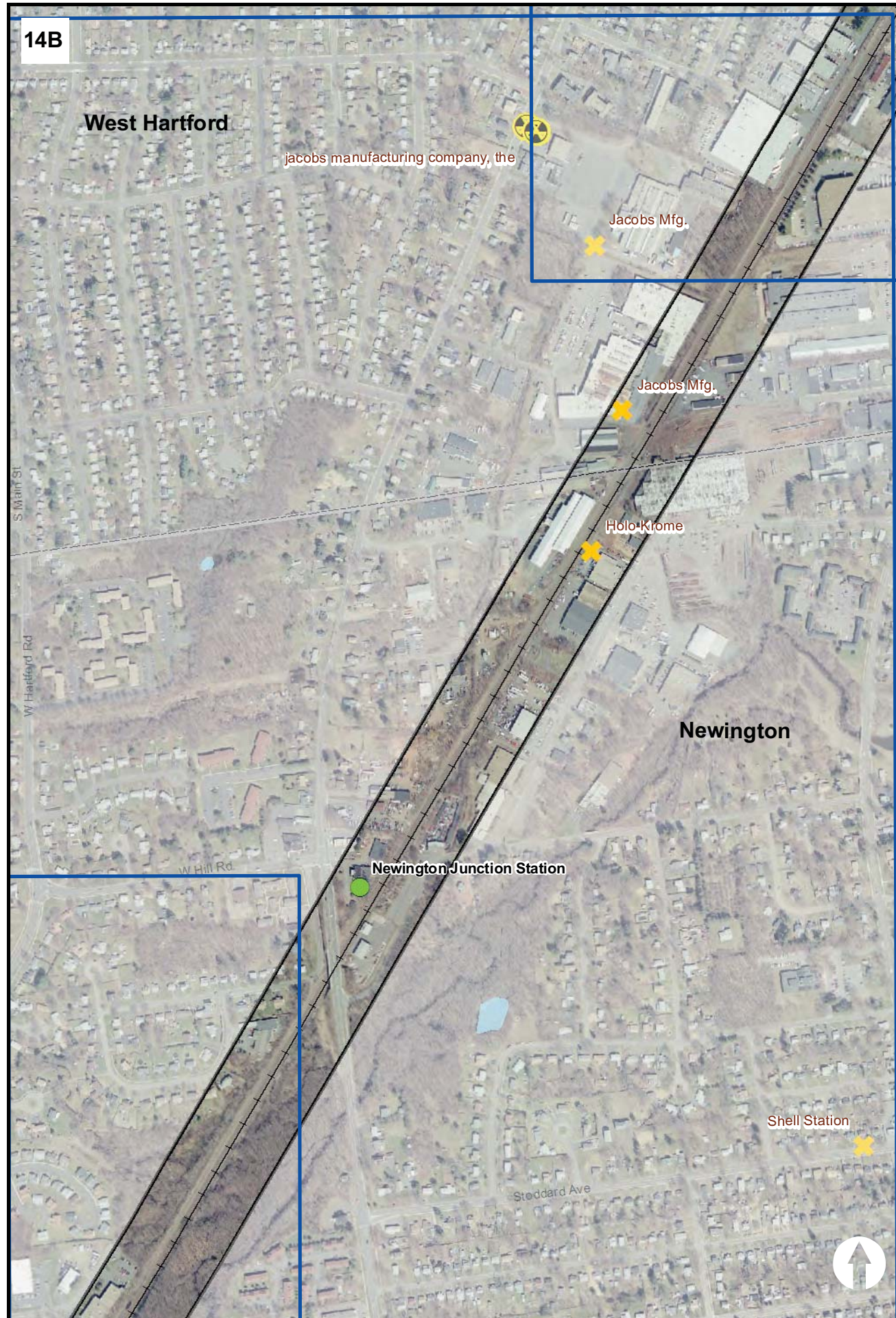
**DRAFT GRAPHIC
SEPTEMBER 1, 2011**



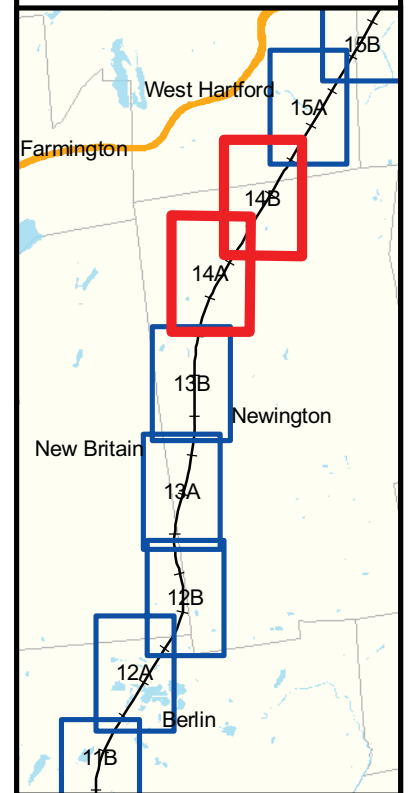
14A



14B




**New Haven - Hartford
Springfield Line
State Project No.
170-2296**



**Hazardous Materials
and Leachate Waste**

- Amtrak Stations
- Proposed Station Sites
- 250-Foot Analysis Area
- ✕ Leachate Waste Water
- ☸ Hazardous Materials

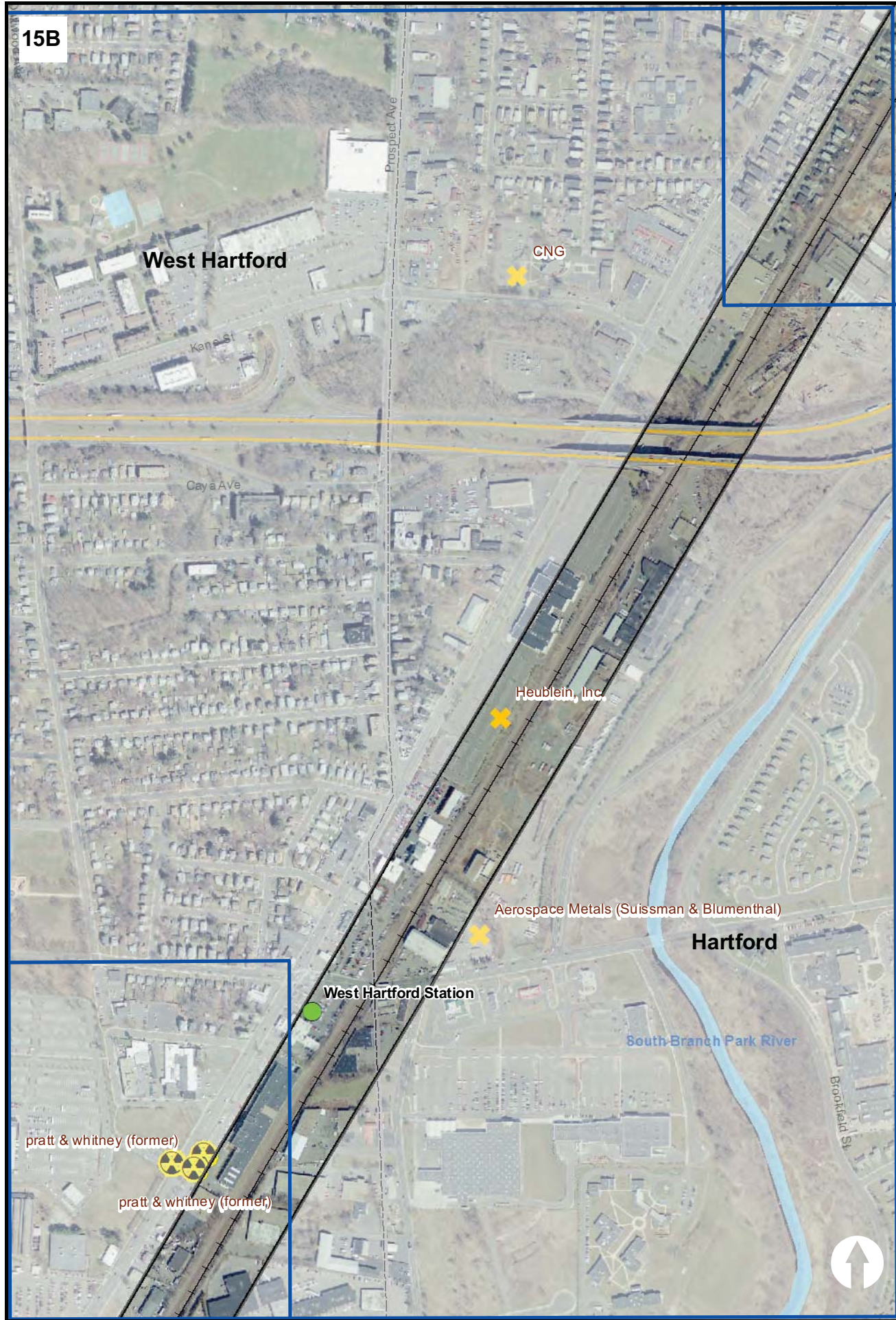
**DRAFT GRAPHIC
SEPTEMBER 1, 2011**



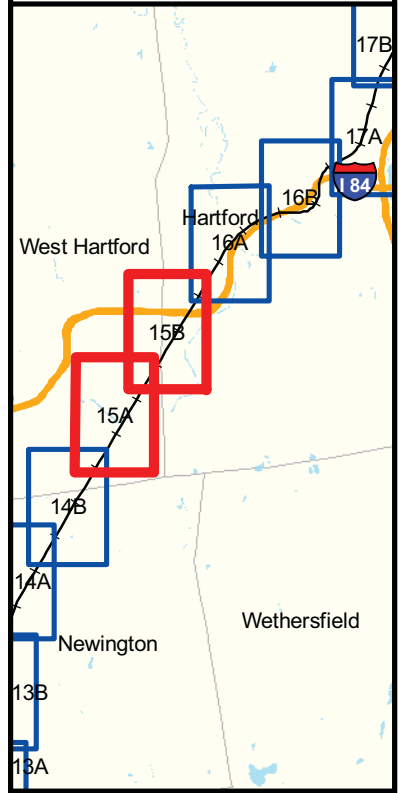
15A



15B




**New Haven - Hartford
Springfield Line
State Project No.
170-2296**

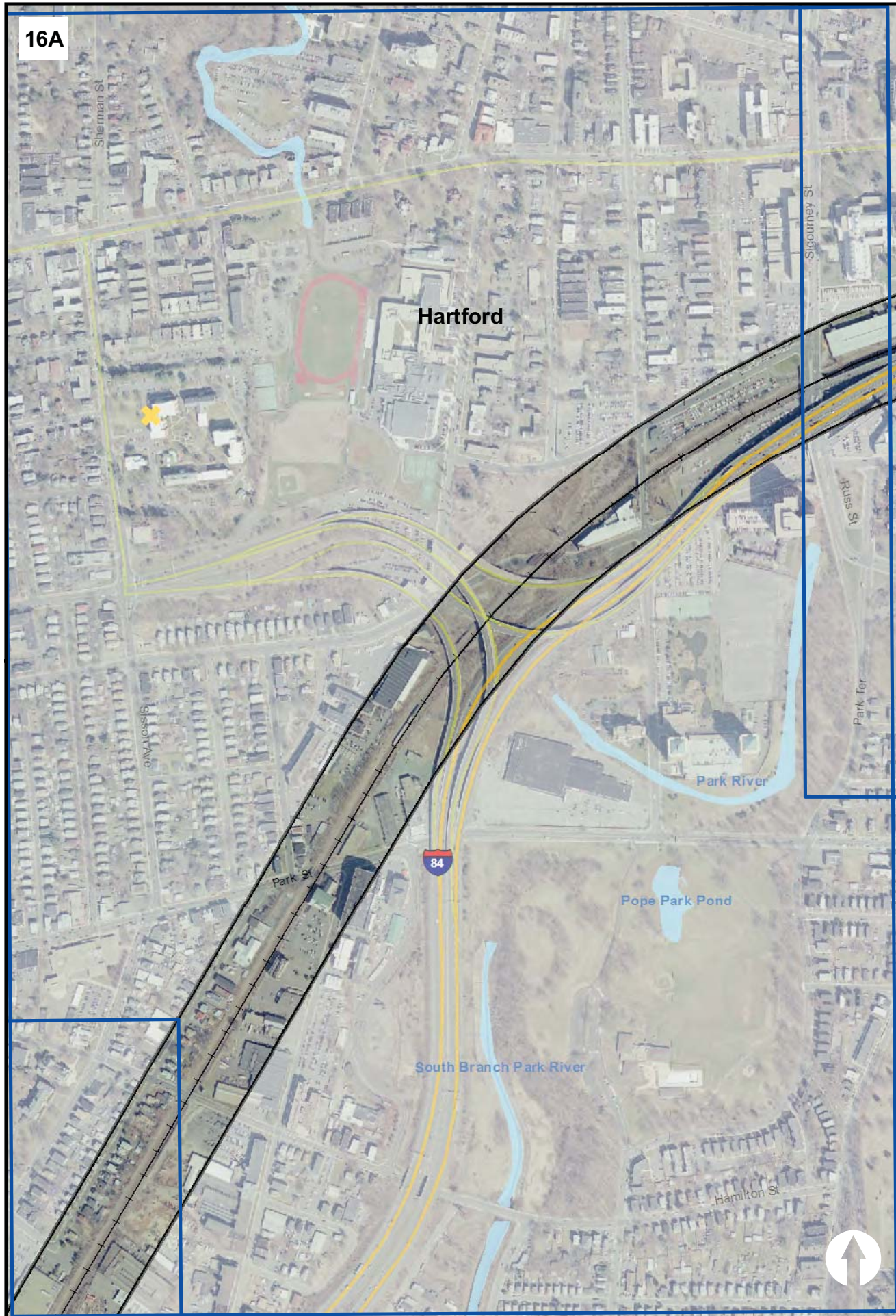


- Hazardous Materials and Leachate Waste**
- Amtrak Stations
 - Proposed Station Sites
 - 250-Foot Analysis Area
 - ✕ Leachate Waste Water
 - ☢ Hazardous Materials

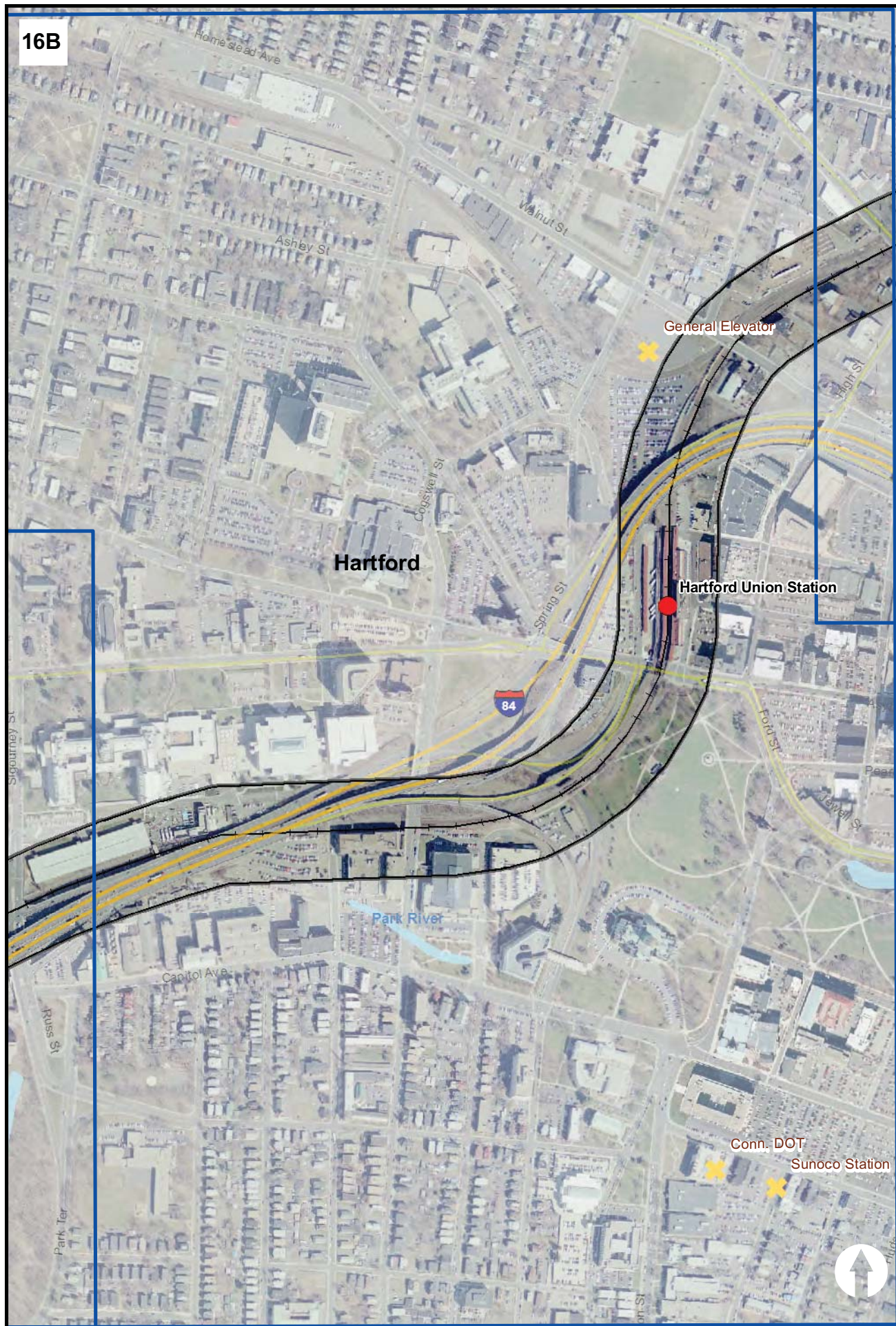
**DRAFT GRAPHIC
SEPTEMBER 1, 2011**



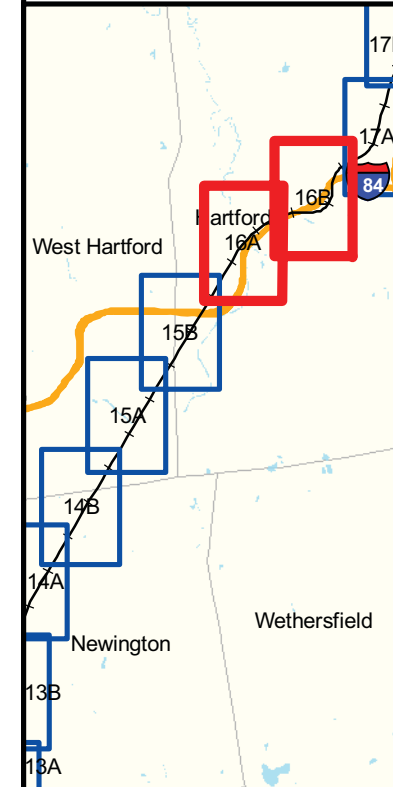
16A



16B



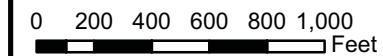
**New Haven - Hartford
Springfield Line
State Project No.
170-2296**



**Hazardous Materials
and Leachate Waste**

- Amtrak Stations
- Proposed Station Sites
- 250-Foot Analysis Area
- ✕ Leachate Waste Water
- ☠ Hazardous Materials

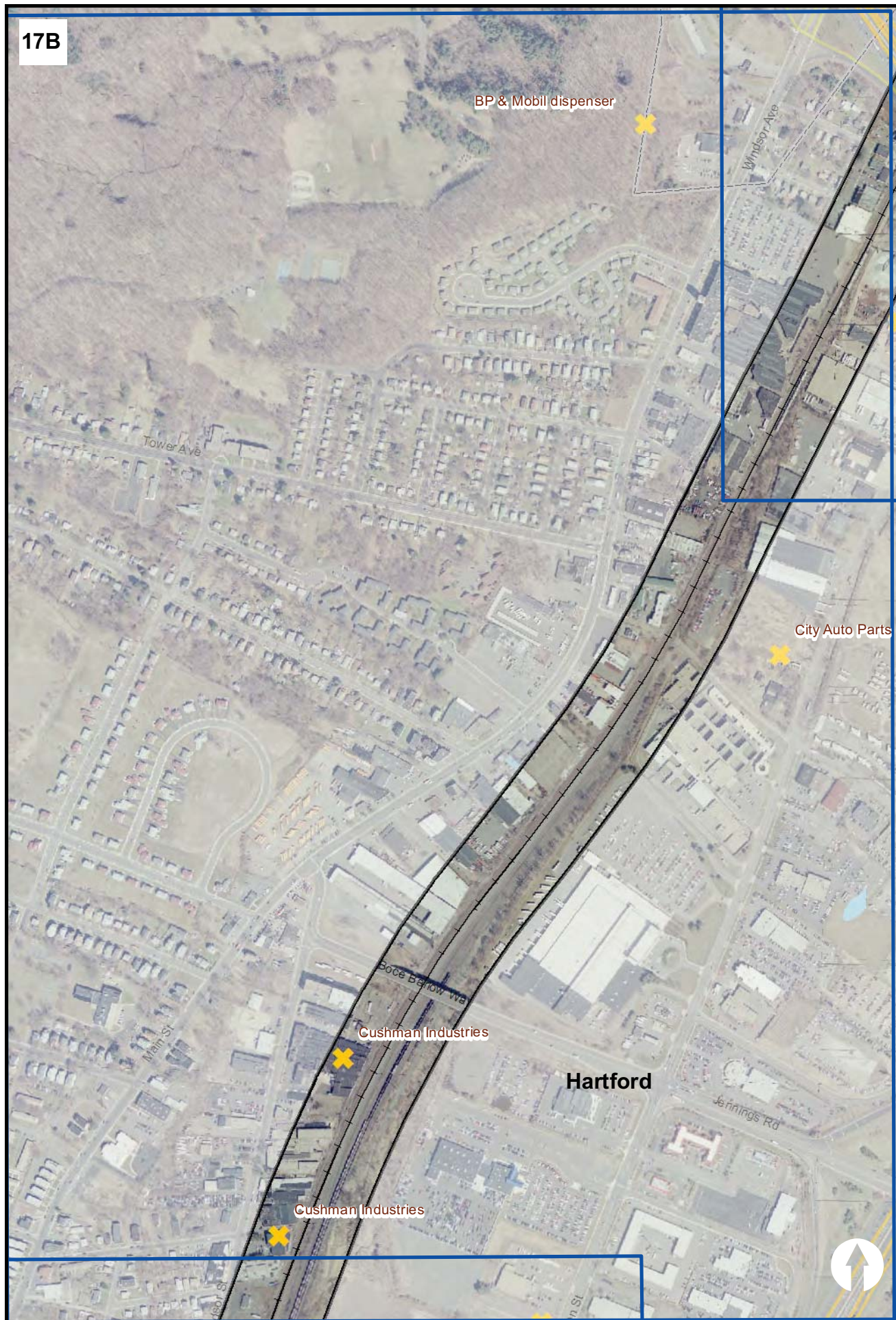
**DRAFT GRAPHIC
SEPTEMBER 1, 2011**



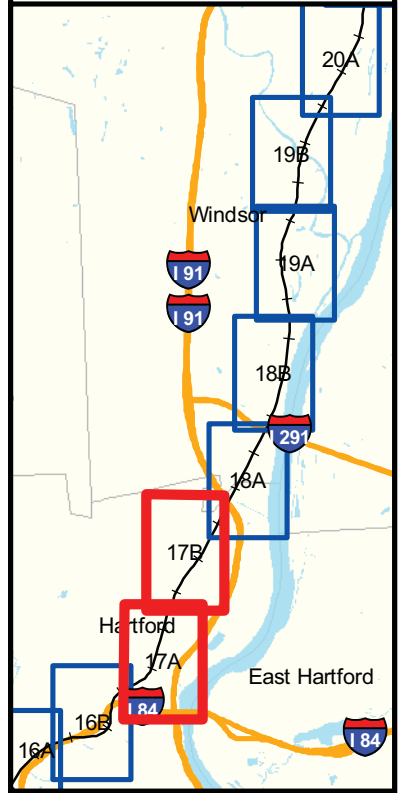
17A



17B

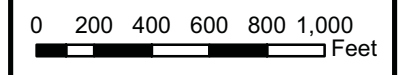


**New Haven - Hartford
Springfield Line
State Project No.
170-2296**

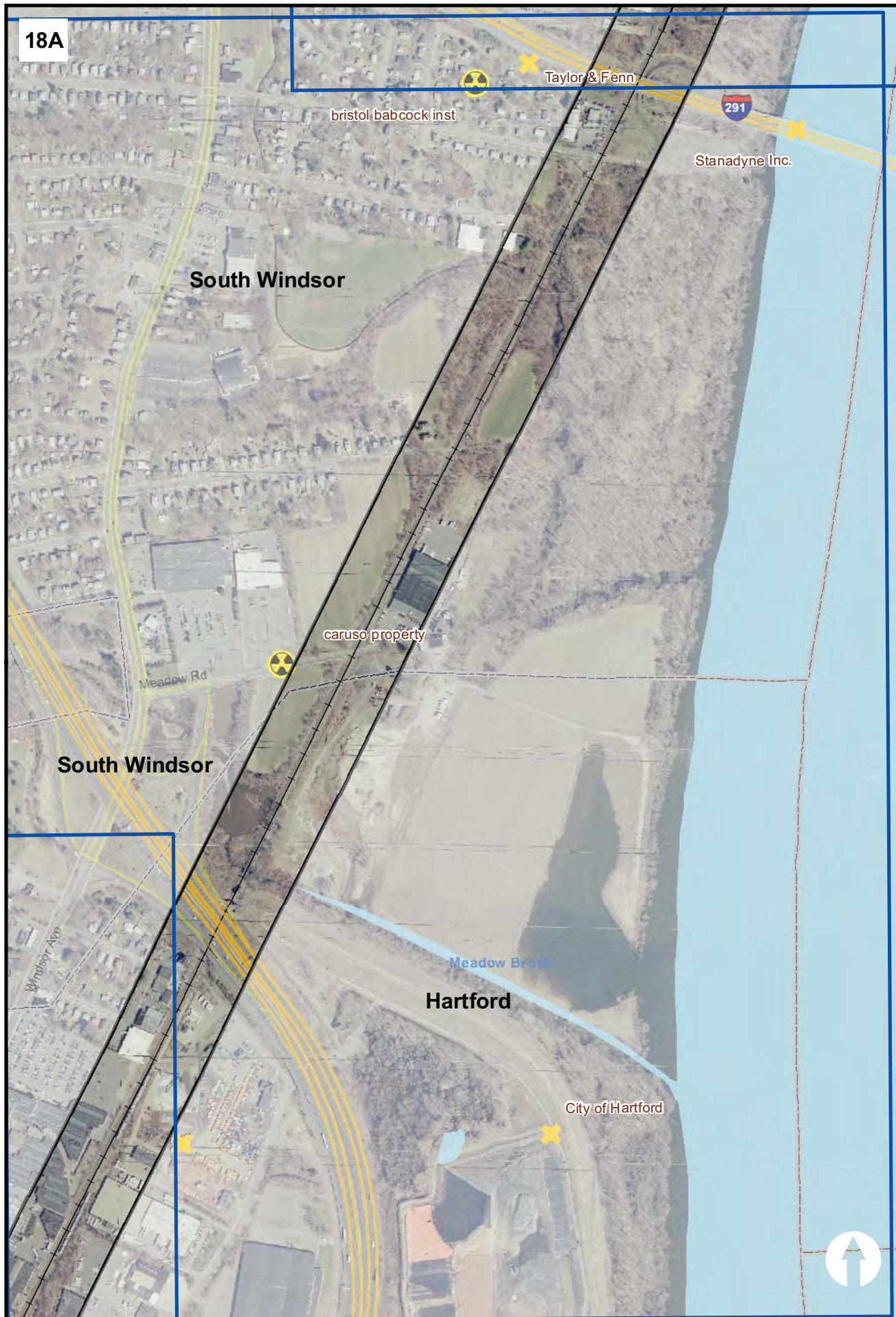


- Hazardous Materials and Leachate Waste**
- Amtrak Stations
 - Proposed Station Sites
 - 250-Foot Analysis Area
 - ✕ Leachate Waste Water
 - ☢ Hazardous Materials

**DRAFT GRAPHIC
SEPTEMBER 1, 2011**



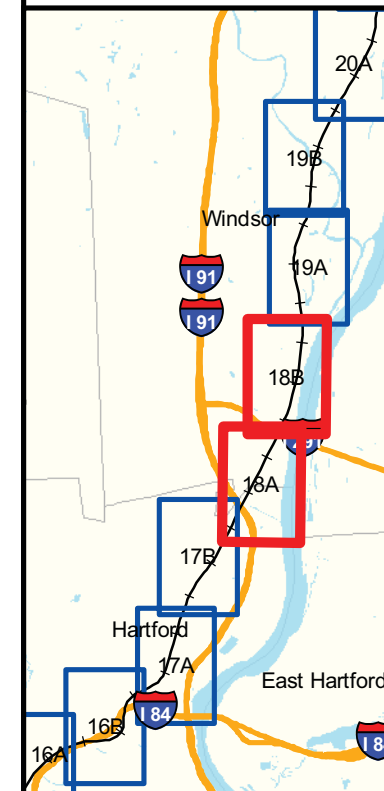
18A





18B



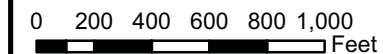
**New Haven - Hartford
Springfield Line
State Project No.
170-2296**



**Hazardous Materials
and Leachate Waste**

-  Amtrak Stations
-  Proposed Station Sites
-  250-Foot Analysis Area
-  Leachate Waste Water
-  Hazardous Materials

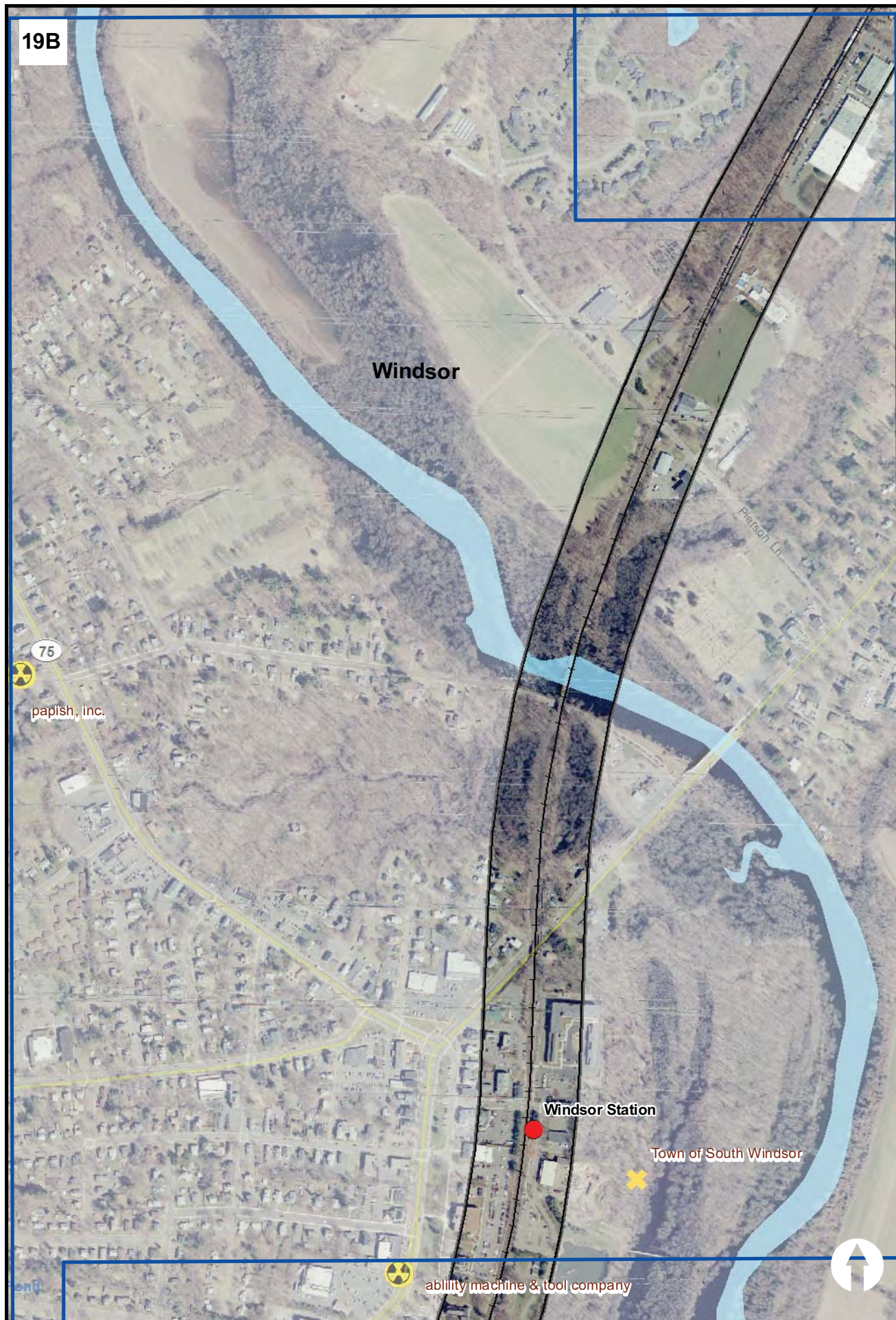
**DRAFT GRAPHIC
SEPTEMBER 1, 2011**



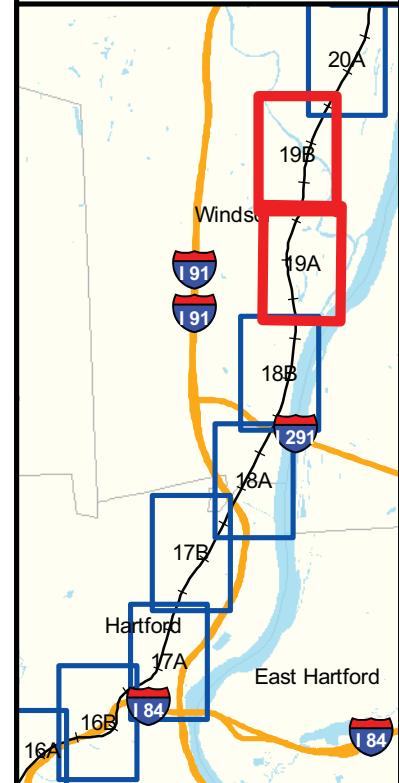
19A



19B



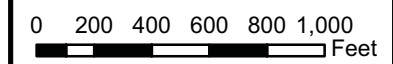
**New Haven - Hartford
Springfield Line
State Project No.
170-2296**



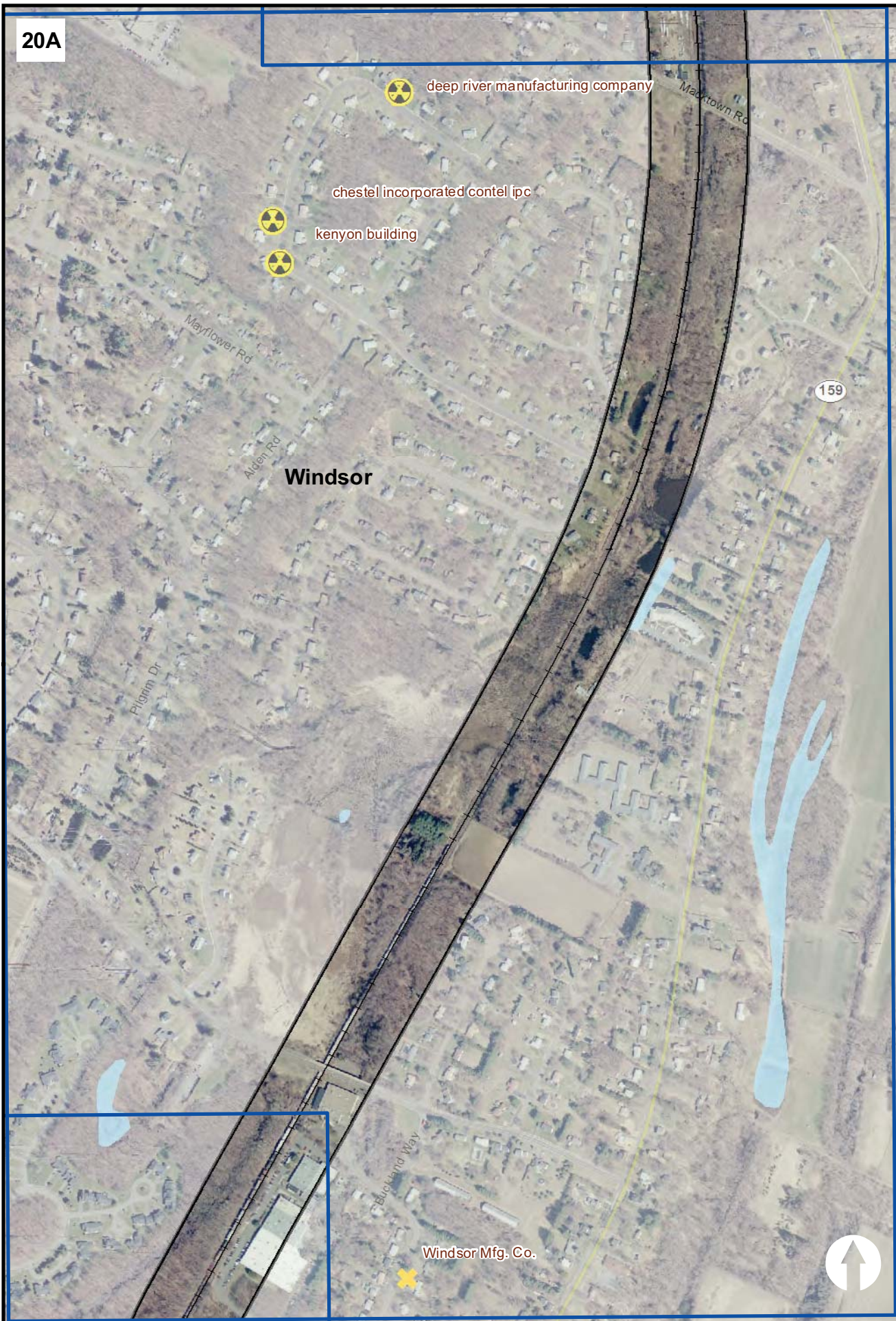
**Hazardous Materials
and Leachate Waste**

- Amtrak Stations
- Proposed Station Sites
- 250-Foot Analysis Area
- ✕ Leachate Waste Water
- ☸ Hazardous Materials

**DRAFT GRAPHIC
SEPTEMBER 1, 2011**



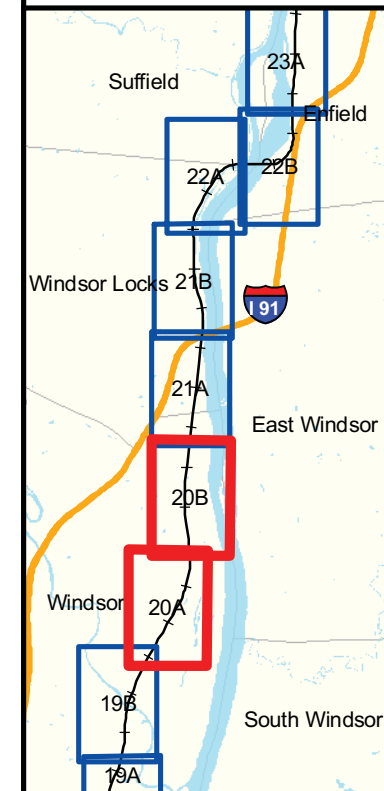
20A



20B



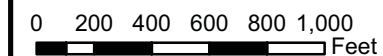
**New Haven - Hartford
Springfield Line
State Project No.
170-2296**



**Hazardous Materials
and Leachate Waste**

- Amtrak Stations
- Proposed Station Sites
- 250-Foot Analysis Area
- ✕ Leachate Waste Water
- ☢ Hazardous Materials

**DRAFT GRAPHIC
SEPTEMBER 1, 2011**



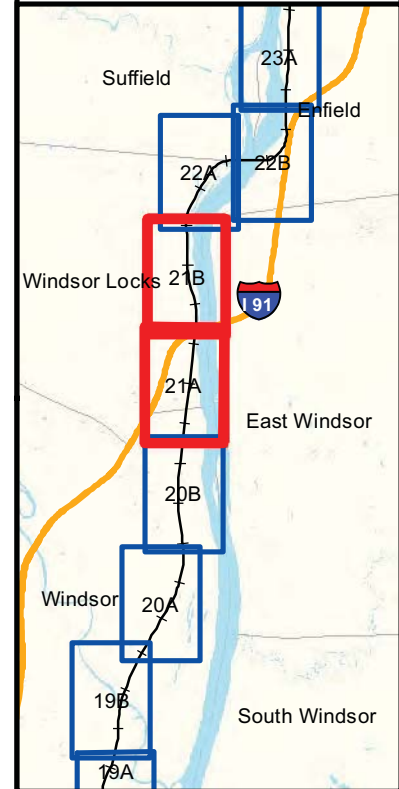
21A



21B



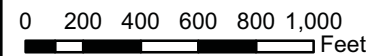
**New Haven - Hartford
Springfield Line
State Project No.
170-2296**



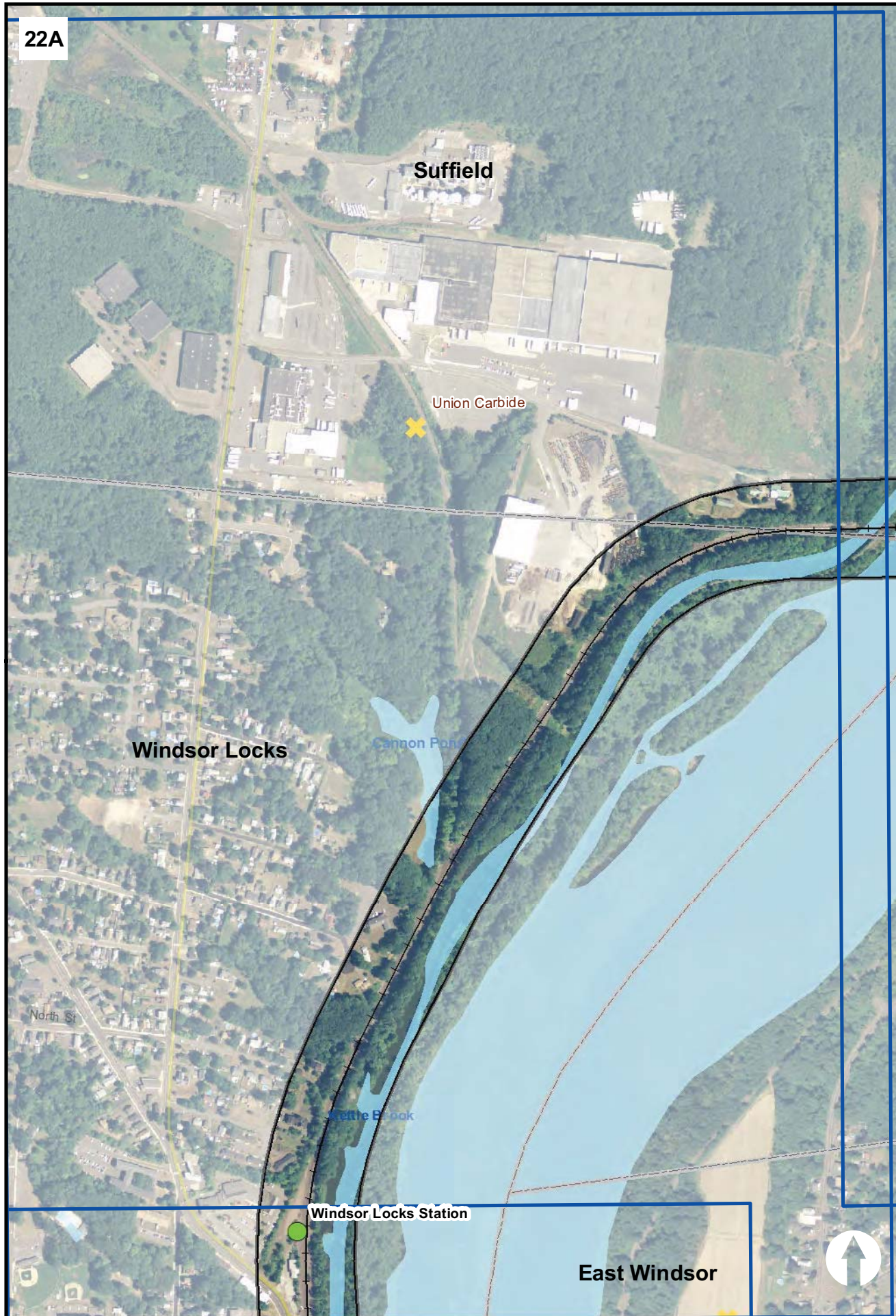
**Hazardous Materials
and Leachate Waste**

- Amtrak Stations
- Proposed Station Sites
- 250-Foot Analysis Area
- ✕ Leachate Waste Water
- ☼ Hazardous Materials

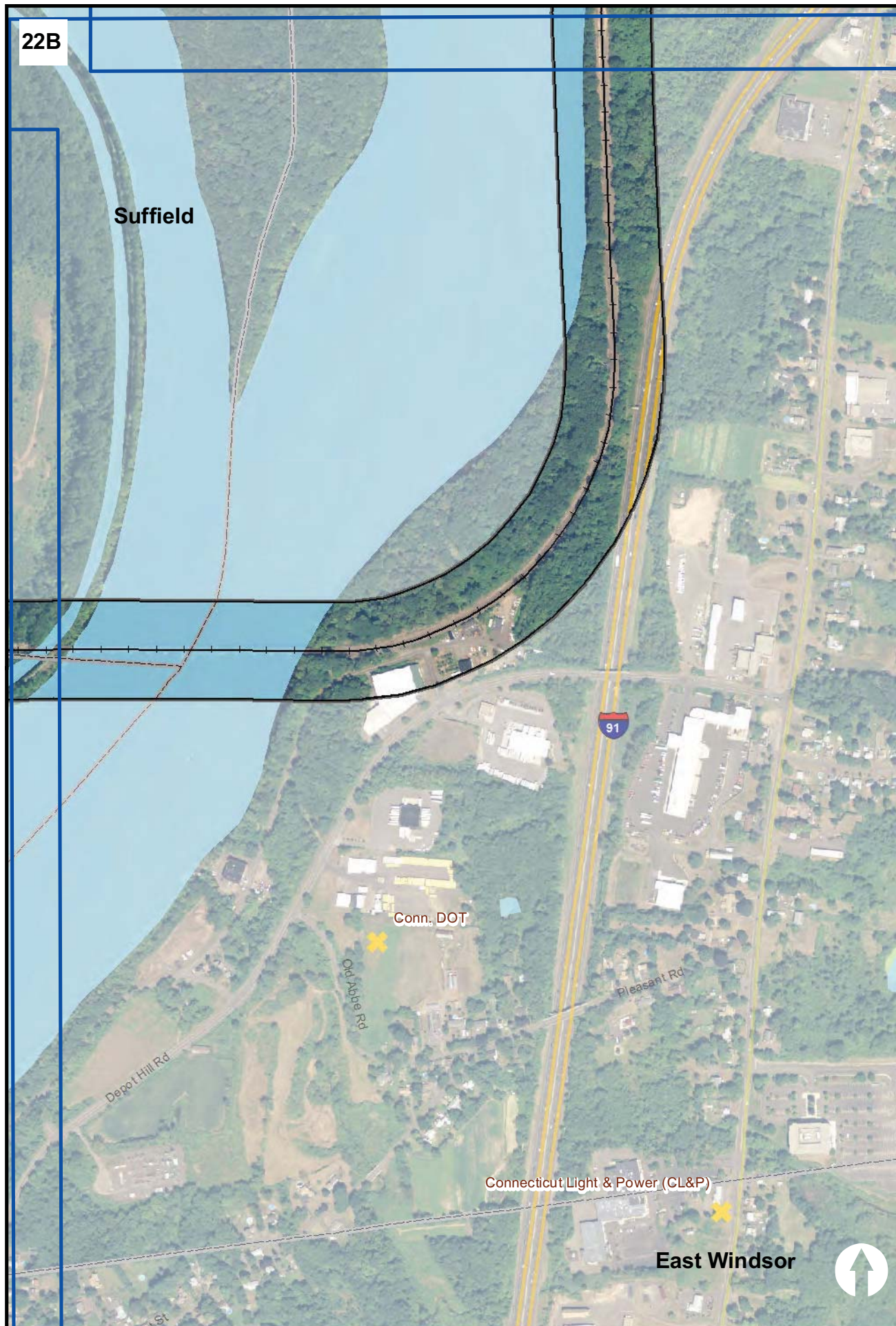
**DRAFT GRAPHIC
SEPTEMBER 1, 2011**



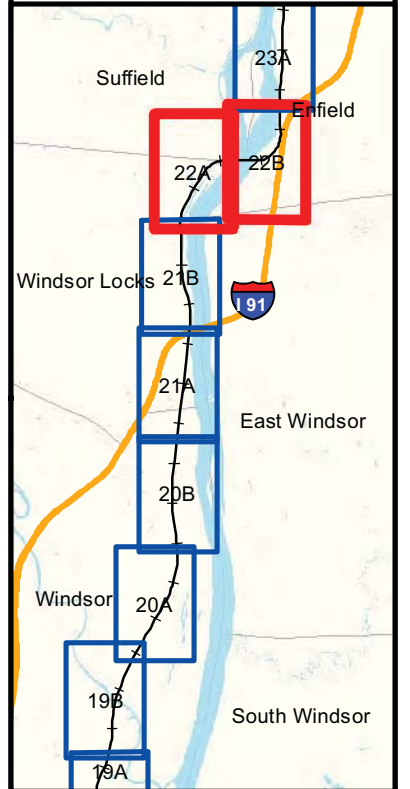
22A



22B




**New Haven - Hartford
Springfield Line
State Project No.
170-2296**



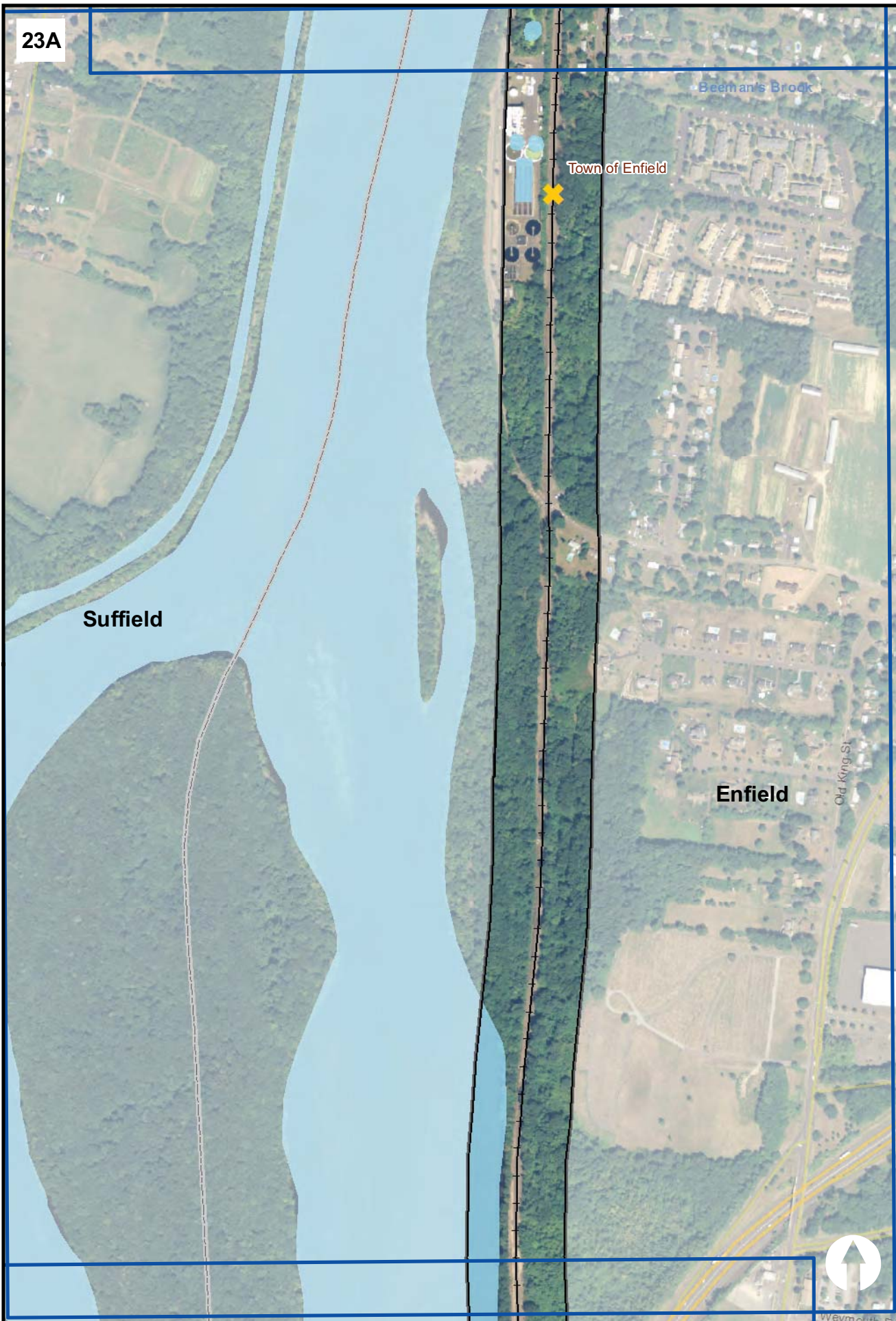
**Hazardous Materials
and Leachate Waste**

- Amtrak Stations
- Proposed Station Sites
- 250-Foot Analysis Area
- ✕ Leachate Waste Water
- ☠ Hazardous Materials

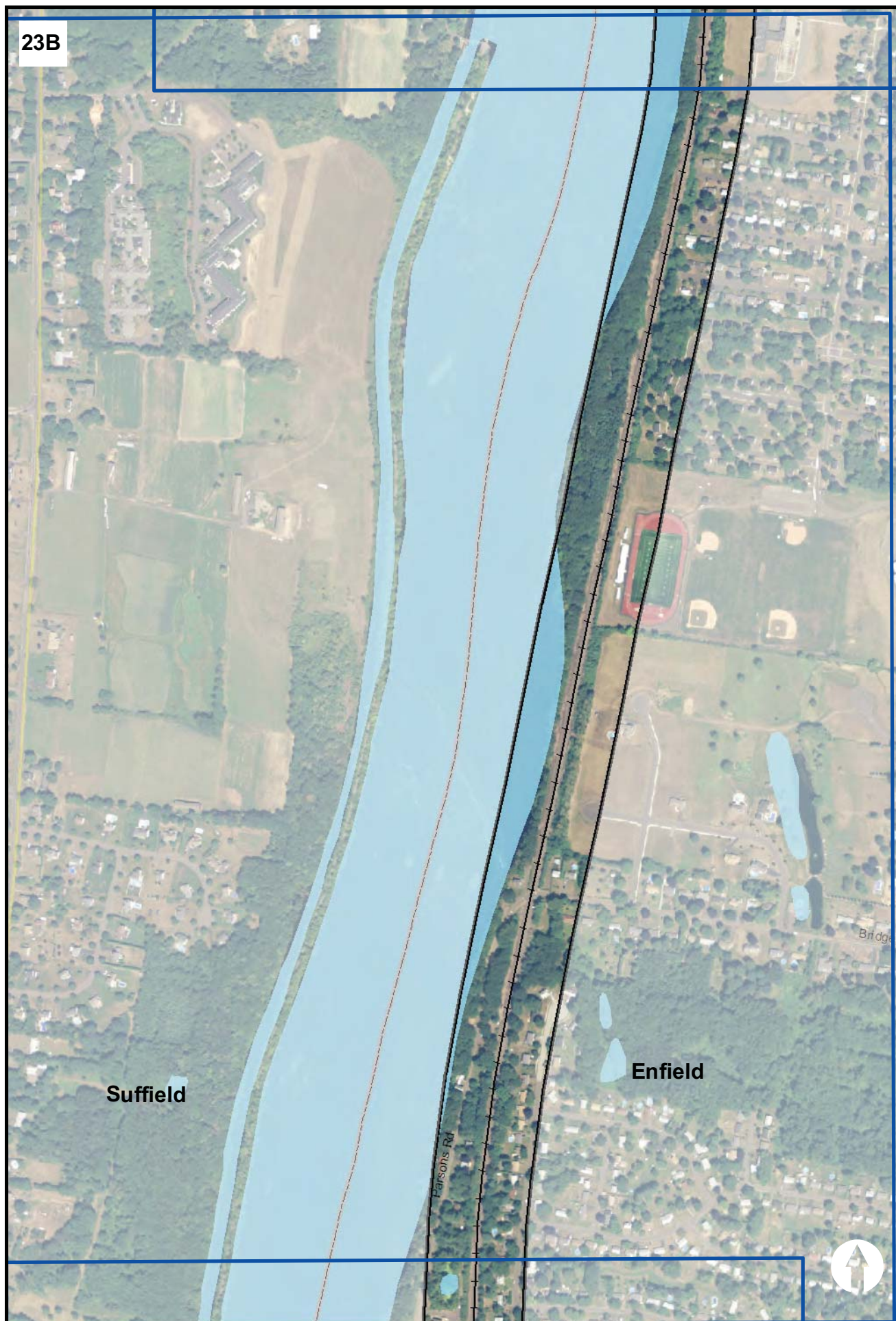
**DRAFT GRAPHIC
SEPTEMBER 1, 2011**



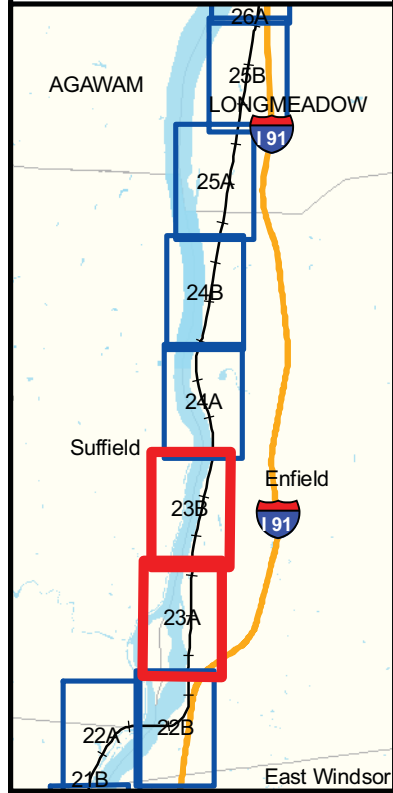
23A



23B

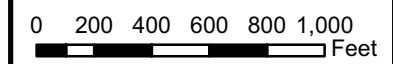


**New Haven - Hartford
Springfield Line
State Project No.
170-2296**

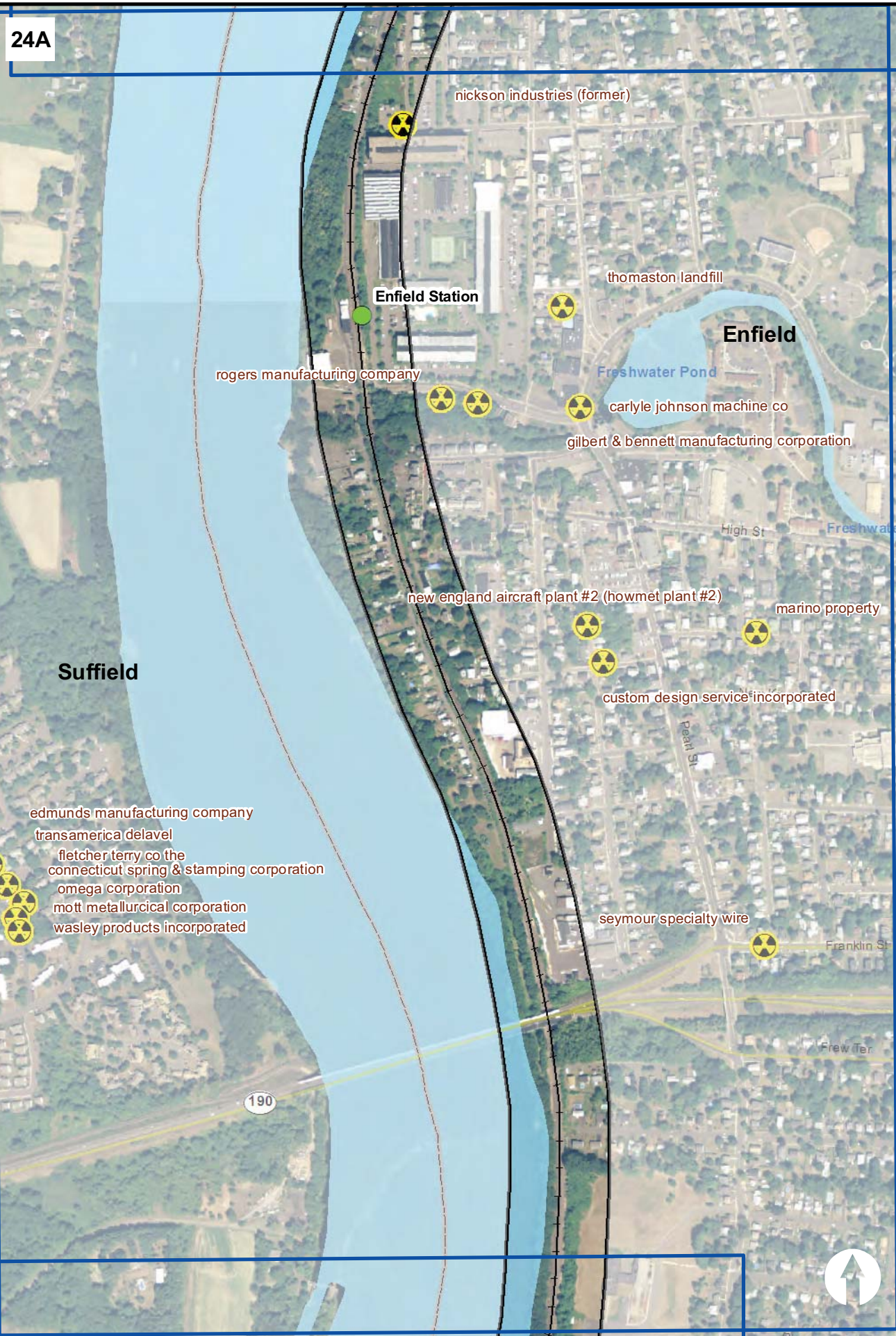


- Hazardous Materials and Leachate Waste**
- Amtrak Stations
 - Proposed Station Sites
 - 250-Foot Analysis Area
 - ✕ Leachate Waste Water
 - ☢ Hazardous Materials

**DRAFT GRAPHIC
SEPTEMBER 1, 2011**



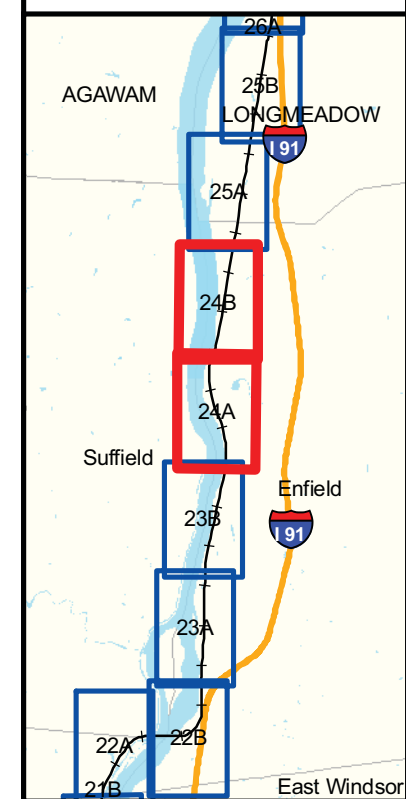
24A



24B



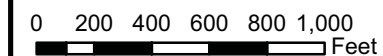
**New Haven - Hartford
Springfield Line
State Project No.
170-2296**



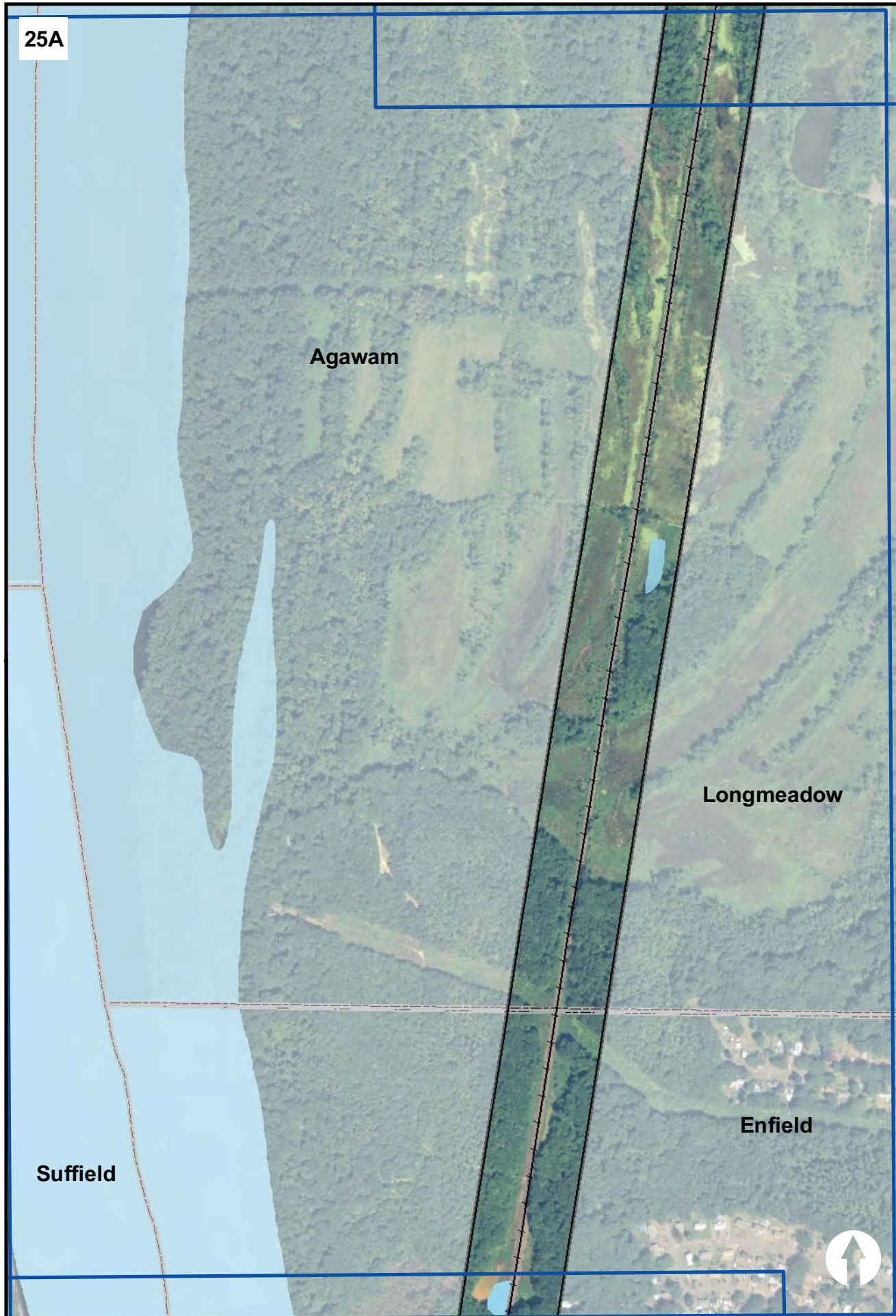
**Hazardous Materials
and Leachate Waste**

- Amtrak Stations
- Proposed Station Sites
- 250-Foot Analysis Area
- ✕ Leachate Waste Water
- ☢ Hazardous Materials

**DRAFT GRAPHIC
SEPTEMBER 1, 2011**



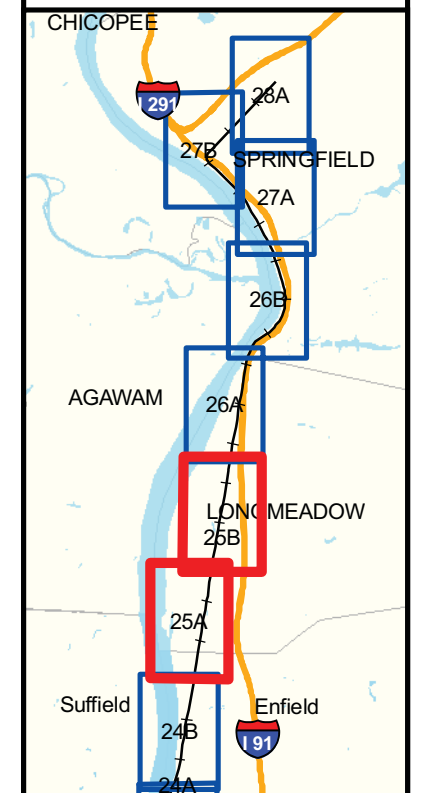
25A








25B



**New Haven - Hartford
Springfield Line
State Project No.
170-2296**



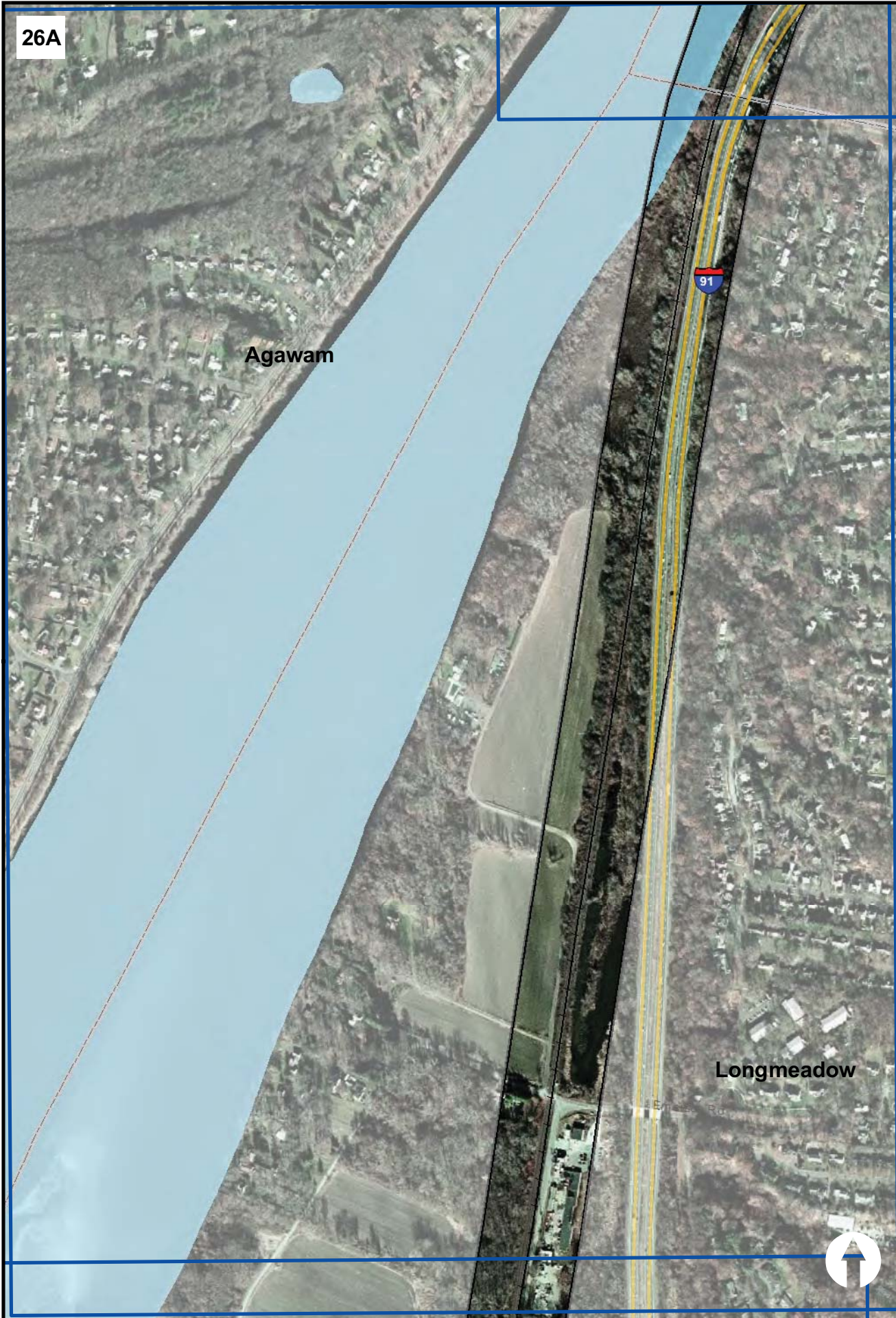
**Hazardous Materials
and Leachate Waste**

-  Amtrak Stations
-  Proposed Station Sites
-  250-Foot Analysis Area
-  Leachate Waste Water
-  Hazardous Materials

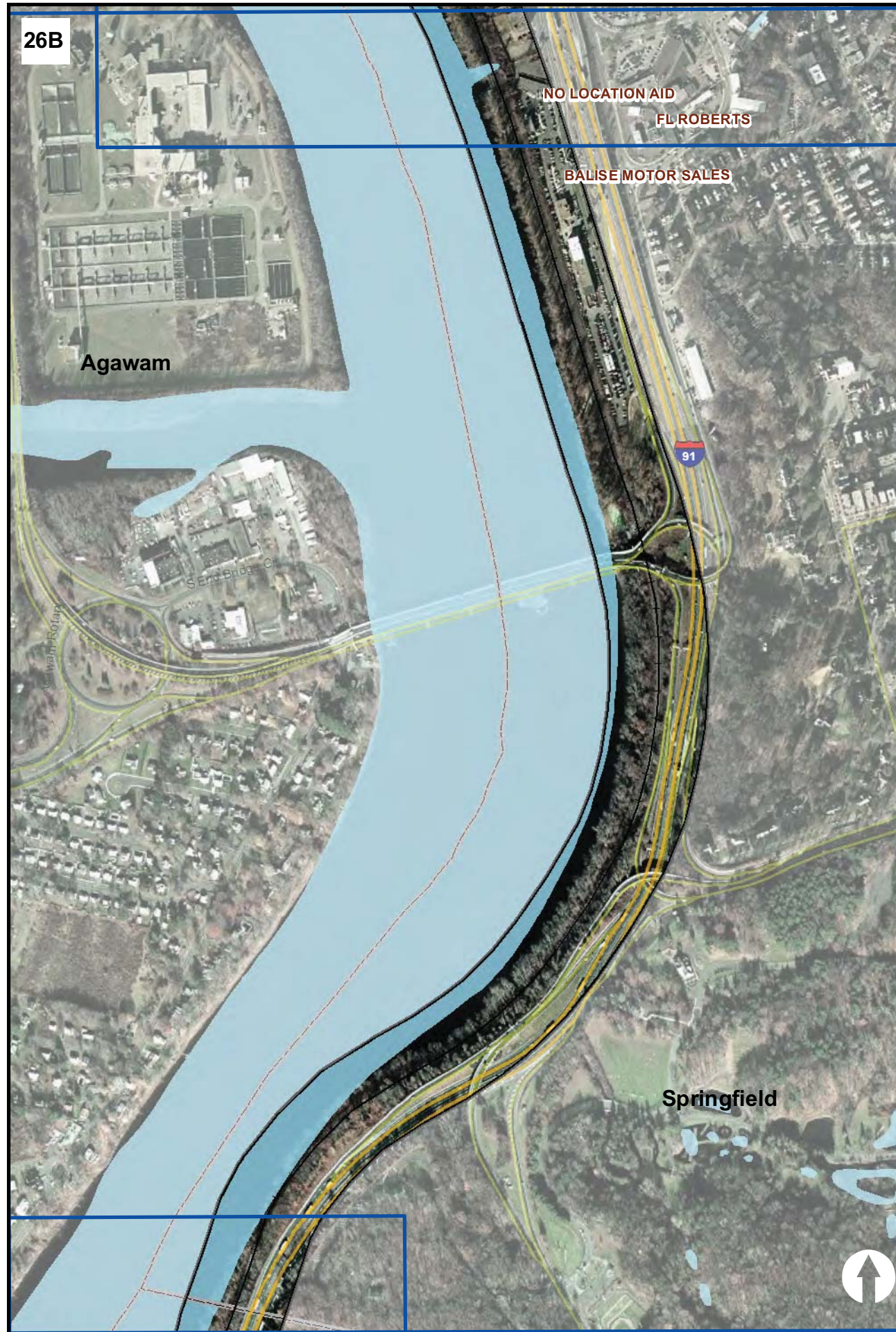
**DRAFT GRAPHIC
SEPTEMBER 1, 2011**



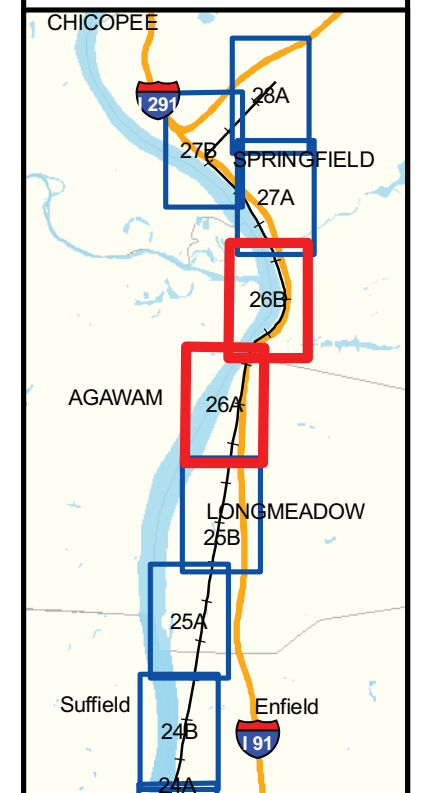
26A



26B



**New Haven - Hartford
Springfield Line
State Project No.
170-2296**



**Hazardous Materials
and Leachate Waste**

- Amtrak Stations
- Proposed Station Sites
- 250-Foot Analysis Area
- ✕ Leachate Waste Water
- ☢ Hazardous Materials

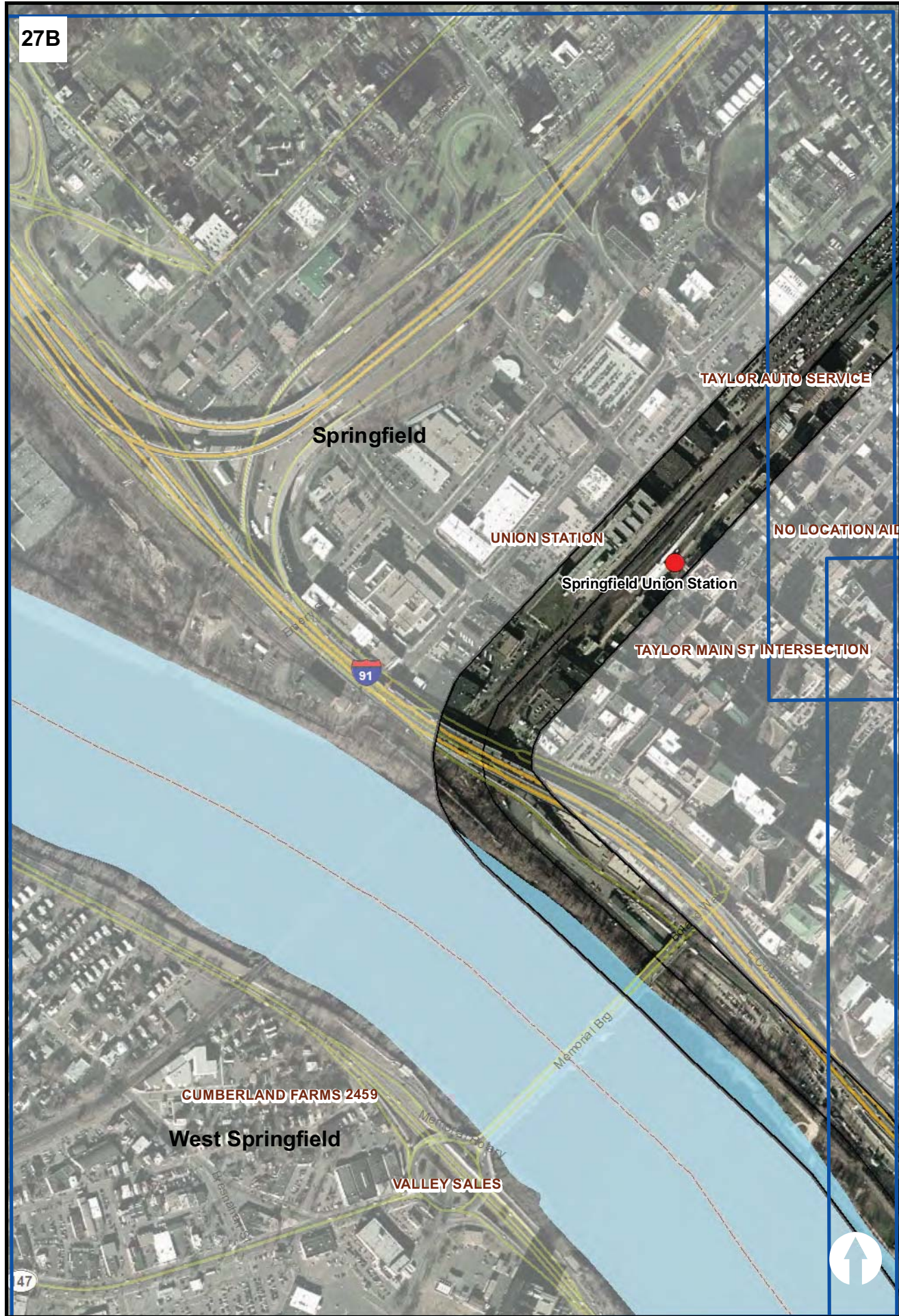
**DRAFT GRAPHIC
SEPTEMBER 1, 2011**



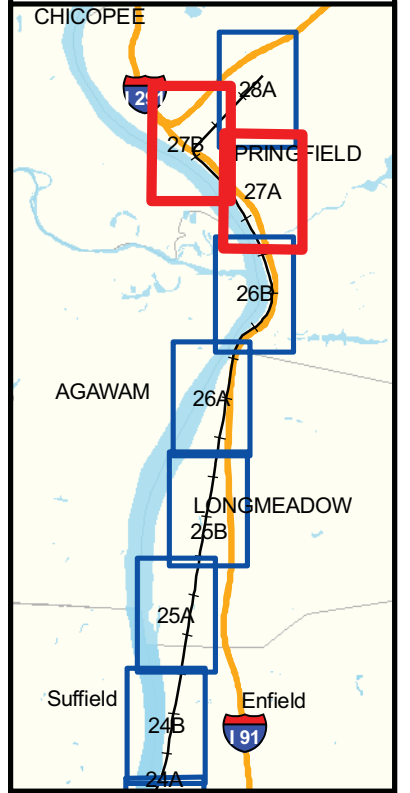
27A



27B




**New Haven - Hartford
Springfield Line
State Project No.
170-2296**



- Hazardous Materials and Leachate Waste**
- Amtrak Stations
 - Proposed Station Sites
 - 250-Foot Analysis Area
 - ✕ Leachate Waste Water
 - ☢ Hazardous Materials

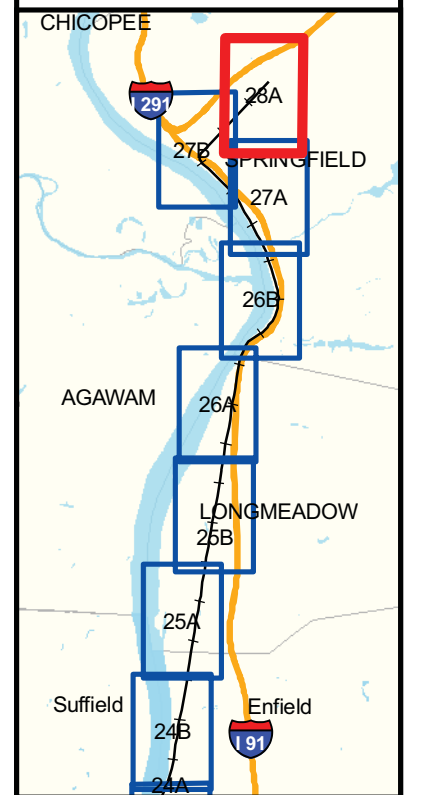
**DRAFT GRAPHIC
SEPTEMBER 1, 2011**



28A



**New Haven - Hartford
Springfield Line
State Project No.
170-2296**



**Hazardous Materials
and Leachate Waste**

- Amtrak Stations
- Proposed Station Sites
- 250-Foot Analysis Area
- ✕ Leachate Waste Water
- ☢ Hazardous Materials

**DRAFT GRAPHIC
SEPTEMBER 1, 2011**

